
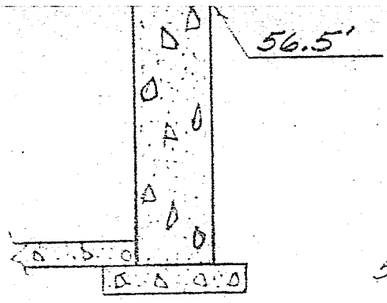
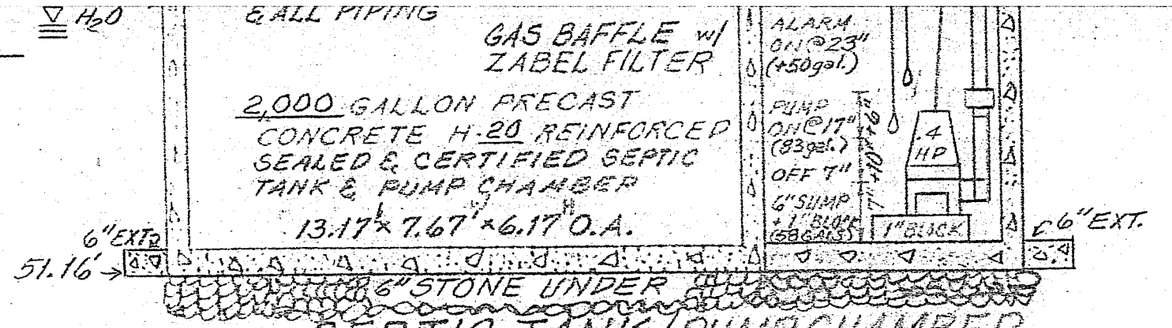
LOCUS MAP







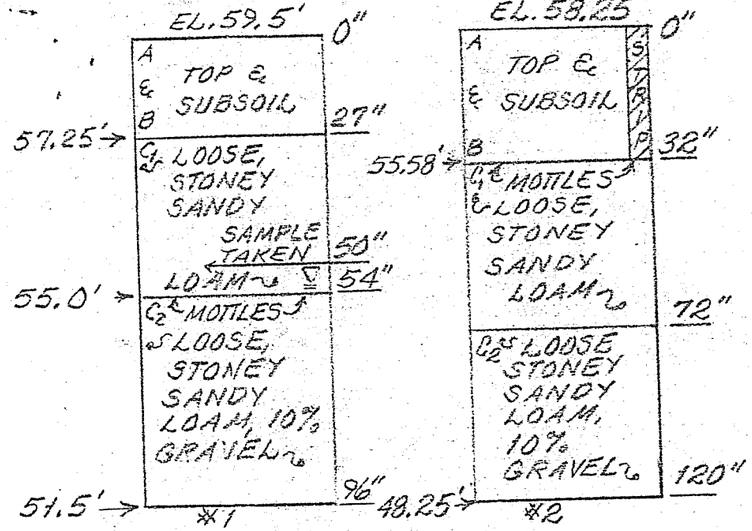
SEPTIC TANK/PUMP CHAMBER

1,500 GAL. 500 GAL.

WIGGIN PRECAST H20 TANK, RISERS & COVERS

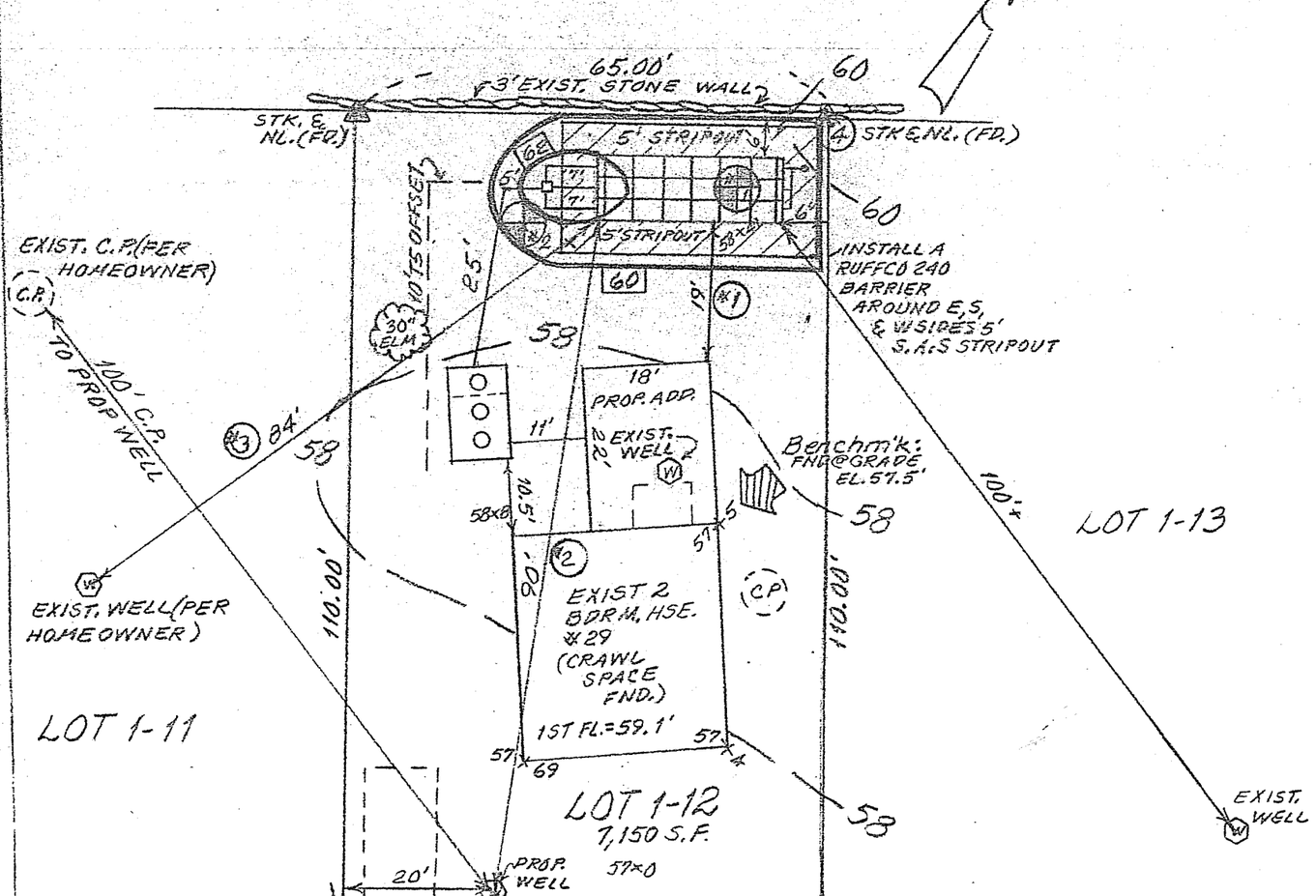
BUOYANCY CALC'S:

GROUNDWATER @ EL. 55.58'
WATER DISPLACED BY TANK = 4.42' × 12.17' × 6.67' = 358.79 C.F.
358.79 × 62.4#/C.F. = 22,388.41# WEIGHT OF WATER
WEIGHT OF SOIL ABOVE TANK = .75' × 12.17' × 6.67' × 110#/C.F. = 6,676.85#
WEIGHT OF TANK = 30,000#; WEIGHT 3 COVERS & RISERS = 3 × 268 = 804#
WEIGHT OF SOIL ABOVE FOOTINGS = 6.67' × 1' × 6.92 = 46.16#; 13.7' × 1' × 6.92 = 94.8# TOTAL = 140.96#
TOTAL WEIGHT OF SOIL ABOVE TANK, ABOVE FOOTING & TANK w/ RISERS, COVERS = 37,641.81#
*22,388.41# < 37,641.81#'S



OBSERVATION PITS

PERFORMED BY: SANDY KEESE, C.S.E. #1190
DATE: 11-14-19
WITNESSED BY: JOHN ASHLEY, LAKEVILLE B.O.H.
(#5) SIEVE ANALYSIS USED CLASS I SOIL 74% SAND - USE 6



NOTES:

1. ELEVATIONS BASED ON N.A.V.D. 88 DATUM.
2. THE SEPTIC SYSTEM SHALL BE INSTALLED WITH T... CODE & ANY LOCAL RULES THAT MAY APPLY.
3. PRIOR TO BACKFILLING, THE LAKEVILLE BOARD OF ... SHALL BE NOTIFIED.
4. THE NORTH ARROW SHALL NOT BE USED FOR S... LOCATION.
5. WATER SUPPLY IS PROVIDED BY WELL WATER.
6. EXCAVATE TO EL 55.5' OR LOWER TO REMOVE AL... MATERIAL BENEATH THE LEACHING AREA & RE... CLEAN, TITLE V CERTIFIED SAND 5' AROUND S.A.S...

*USE ... W/ 6

(MOTTLE ... 55.5

2x

COMMONWEALTH OF MASSACHUSETTS
ANTHONY A ESPOSITO
CIVIL
No. 39782
REGISTERED PROFESSIONAL ENGINEER

3/18/2