

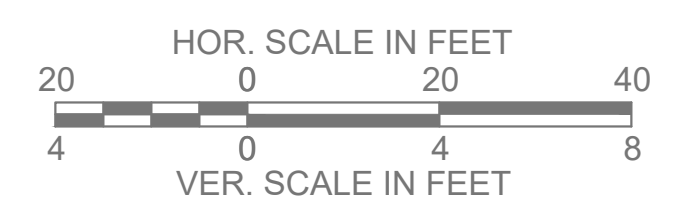
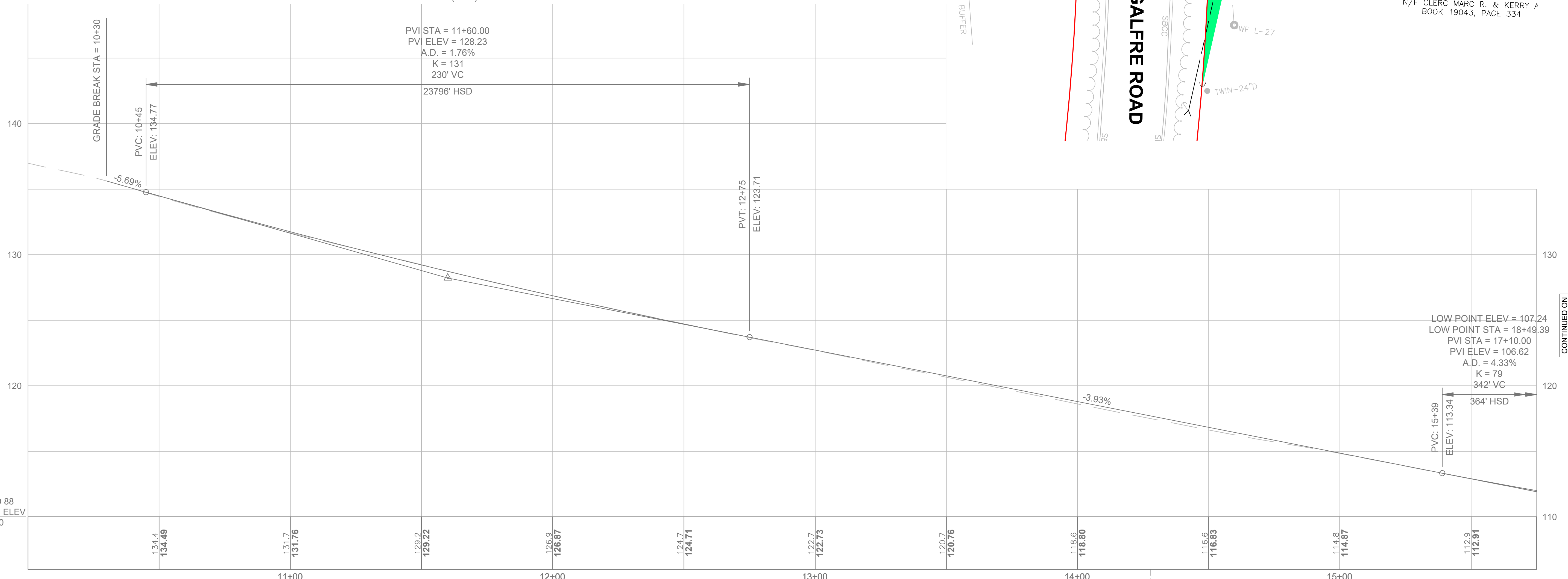
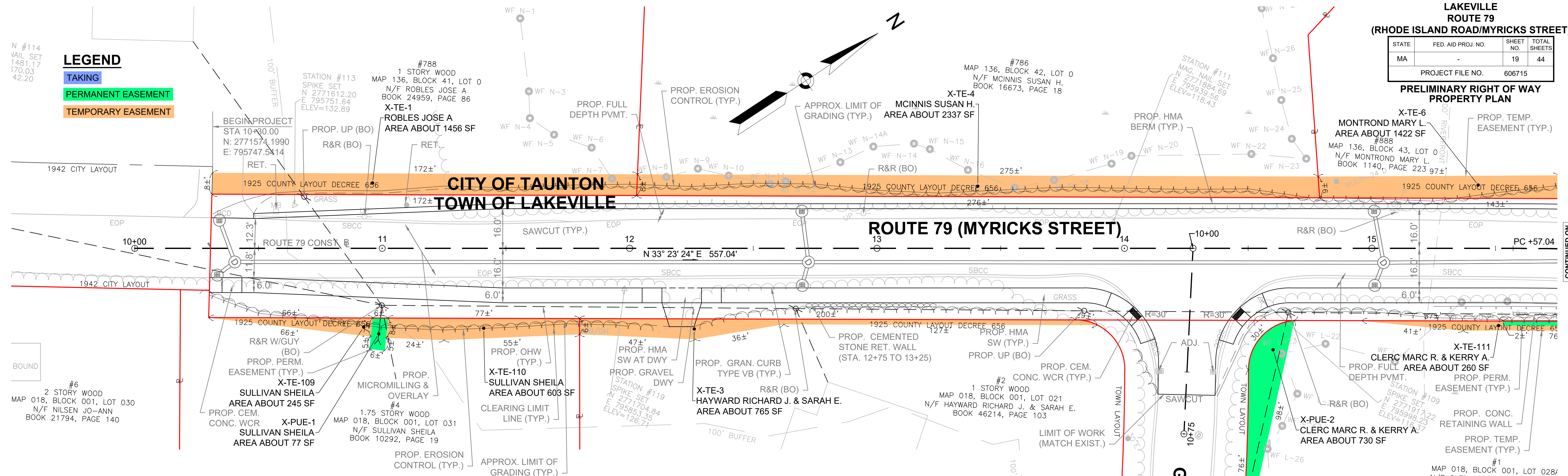
**LAKEVILLE
ROUTE 79
(RHODE ISLAND ROAD/MYRICKS STREET)**

STATE	FED. AID PROJ. NO.	SHEET NO.	TOTAL SHEETS
MA	-	19	44

PROJECT FILE NO. 606715
**PRELIMINARY RIGHT OF WAY
PROPERTY PLAN**

LEGEND

- TAKING
- PERMANENT EASEMENT
- TEMPORARY EASEMENT



STA 14+27.71 ROUTE 79 =
STA 10+00.00 GALFRE ROAD

CONTINUED ON
SHEET NO. 20

CONTINUED ON
SHEET NO. 20

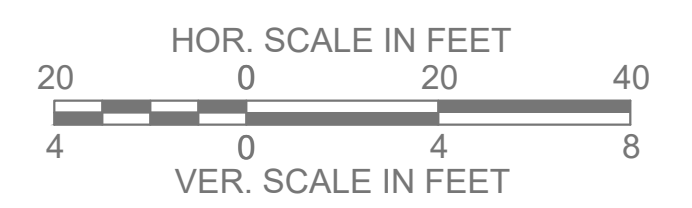
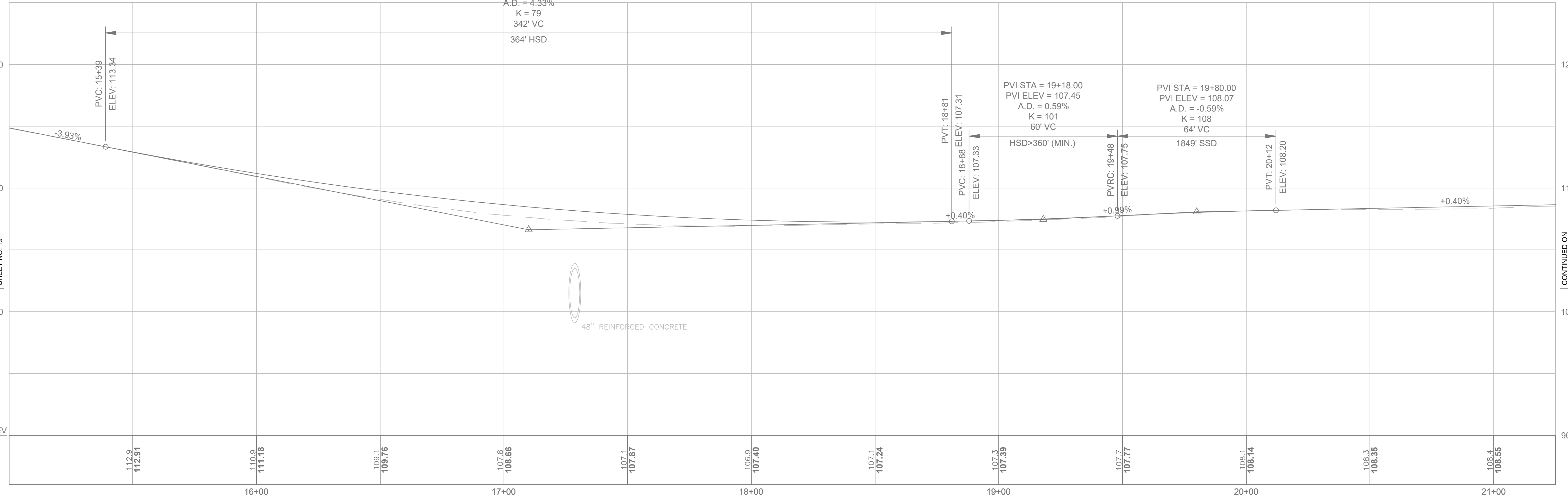
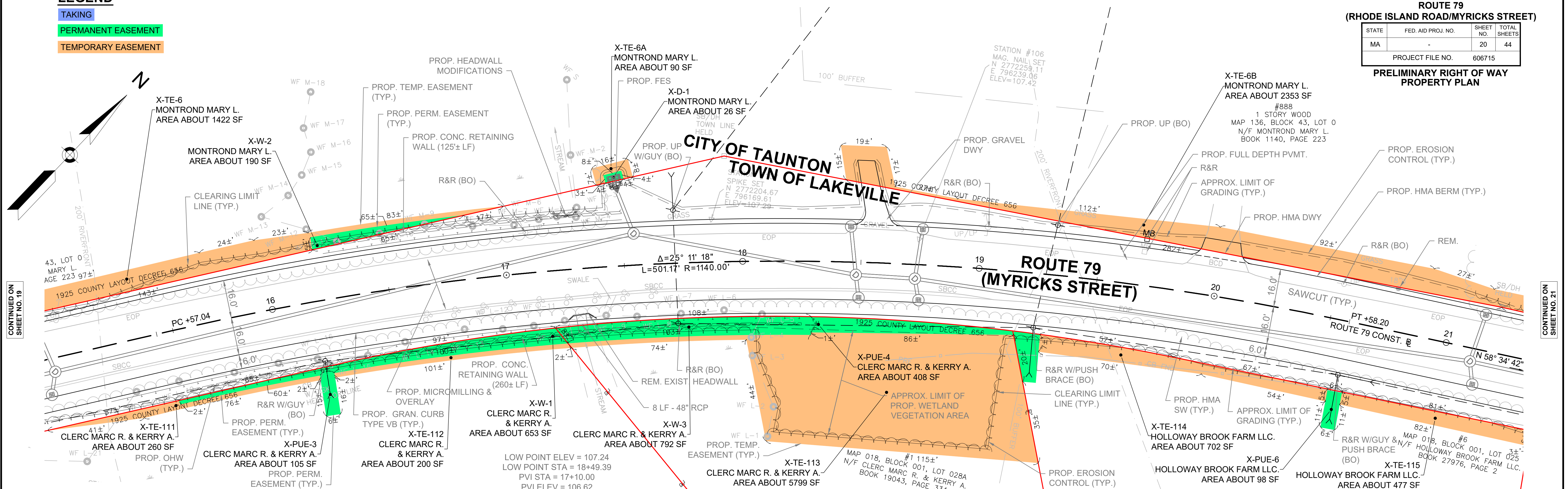
LEGEND

- TAKING
- PERMANENT EASEMENT
- TEMPORARY EASEMENT

**LAKEVILLE
ROUTE 79
(RHODE ISLAND ROAD/MYRICKS STREET)**

STATE	FED. AID PROJ. NO.	SHEET NO.	TOTAL SHEETS
MA	-	20	44

PROJECT FILE NO. 606715
**PRELIMINARY RIGHT OF WAY
PROPERTY PLAN**



CONTINUED ON SHEET NO. 19

CONTINUED ON SHEET NO. 21

CONTINUED ON SHEET NO. 19

CONTINUED ON SHEET NO. 21

NAVD 88
BASE ELEV
90.00

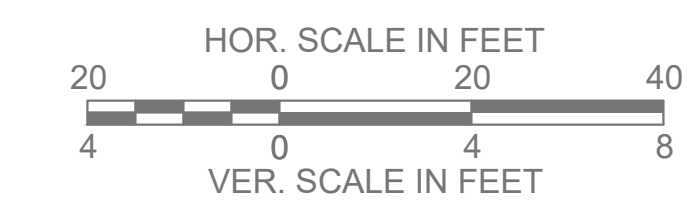
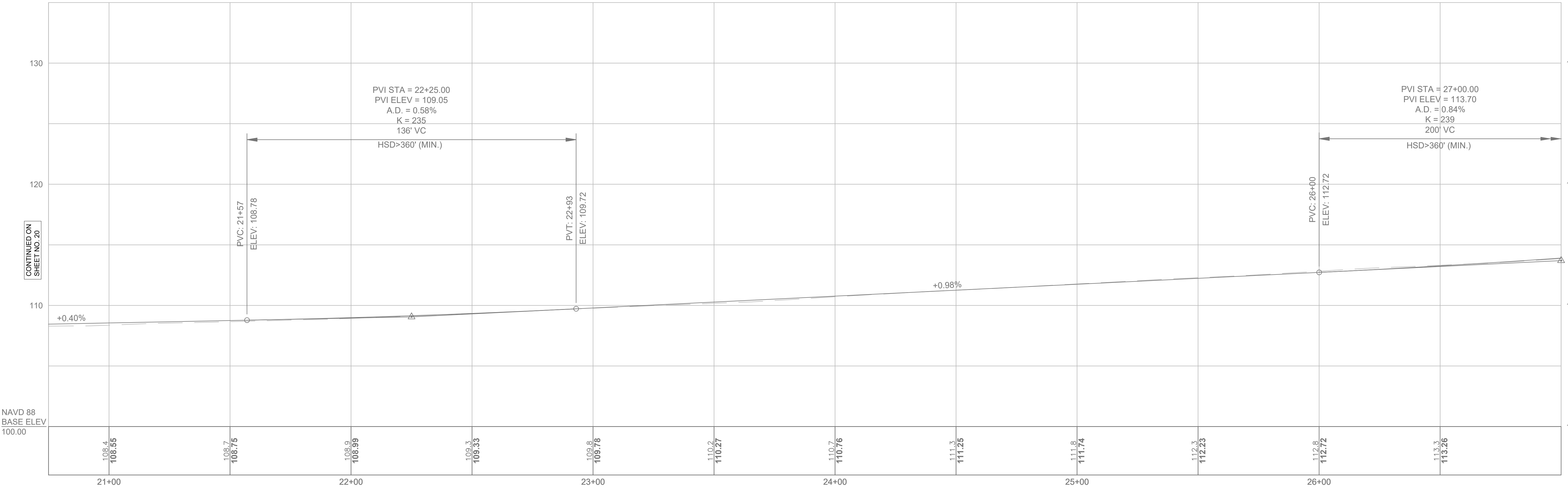
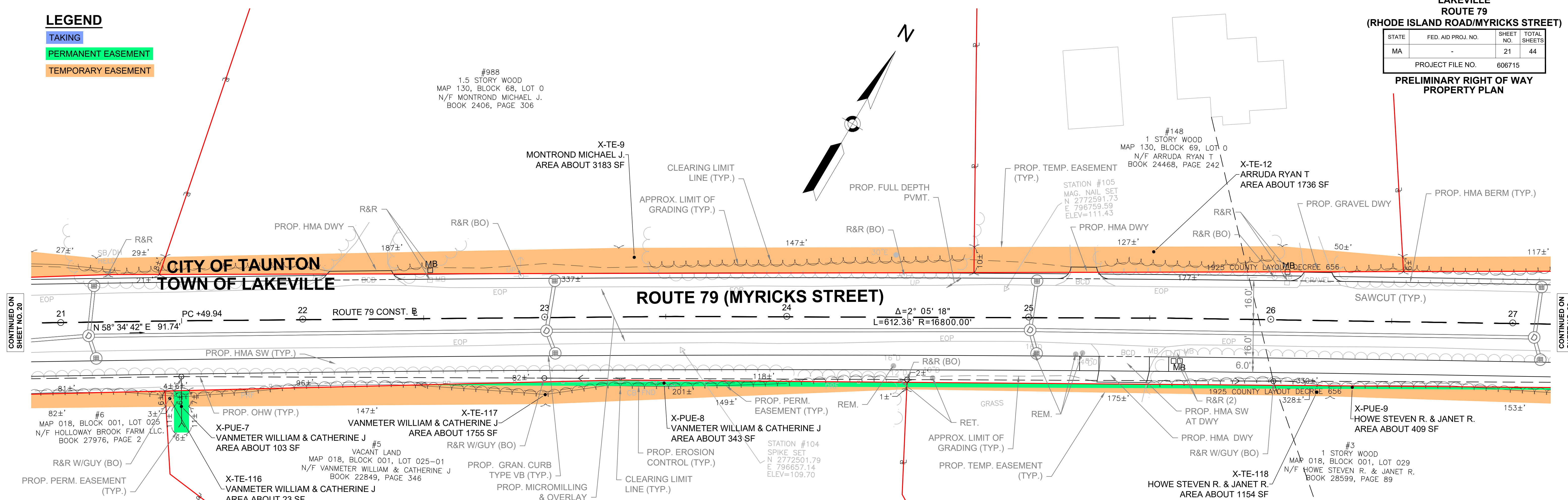
LEGEND

- TAKING
- PERMANENT EASEMENT
- TEMPORARY EASEMENT

**LAKEVILLE
ROUTE 79
(RHODE ISLAND ROAD/MYRICKS STREET)**

STATE	FED. AID PROJ. NO.	SHEET NO.	TOTAL SHEETS
MA	-	21	44

PROJECT FILE NO. 606715
**PRELIMINARY RIGHT OF WAY
PROPERTY PLAN**



NAVD 88
BASE ELEV
100.00

CONTINUED ON
SHEET NO. 20

CONTINUED ON
SHEET NO. 22

CONTINUED ON
SHEET NO. 20

CONTINUED ON
SHEET NO. 22

LEGEND

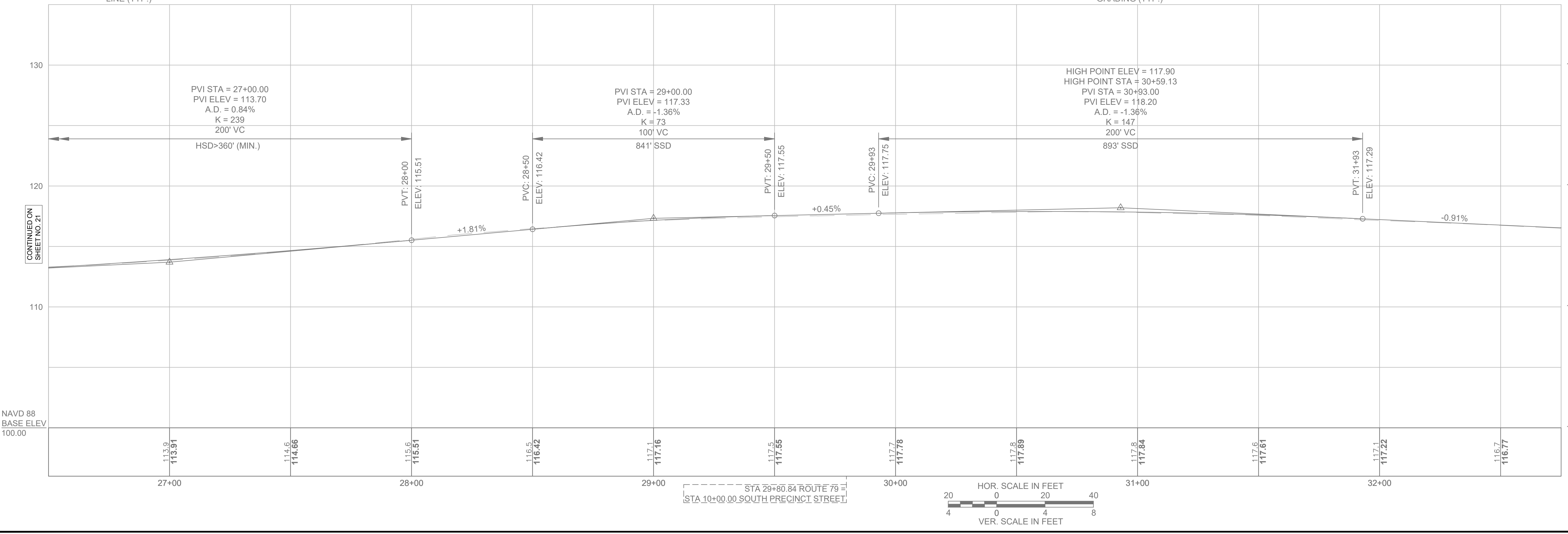
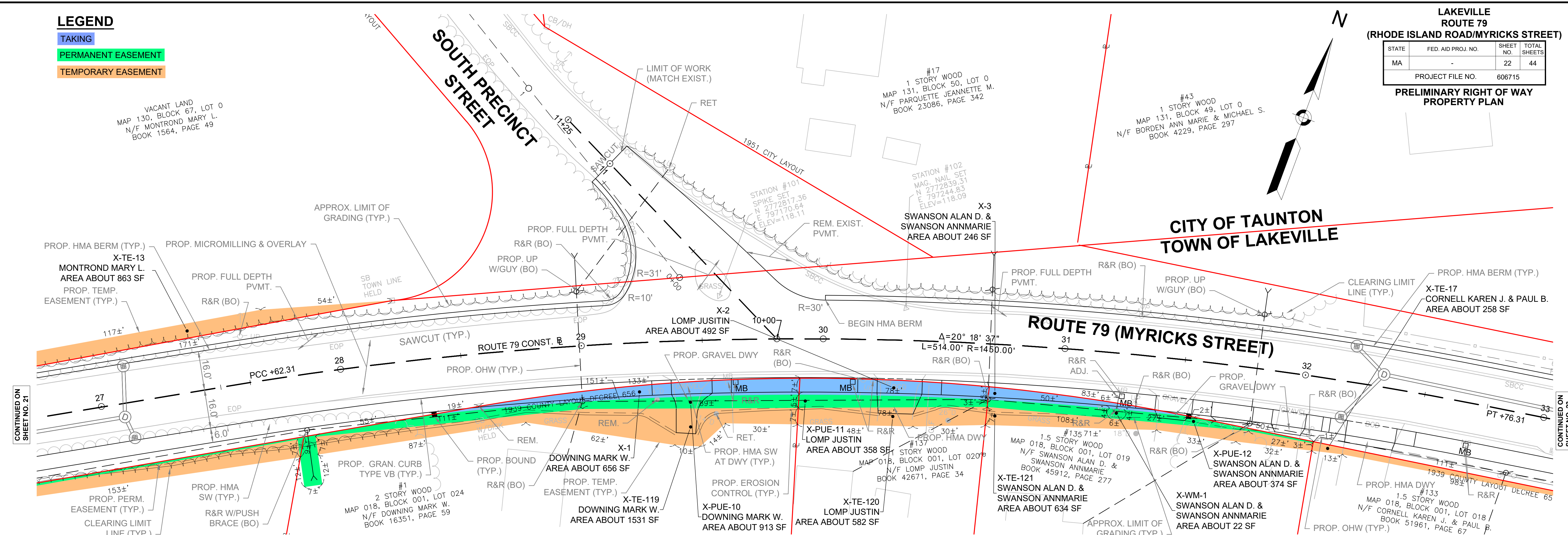
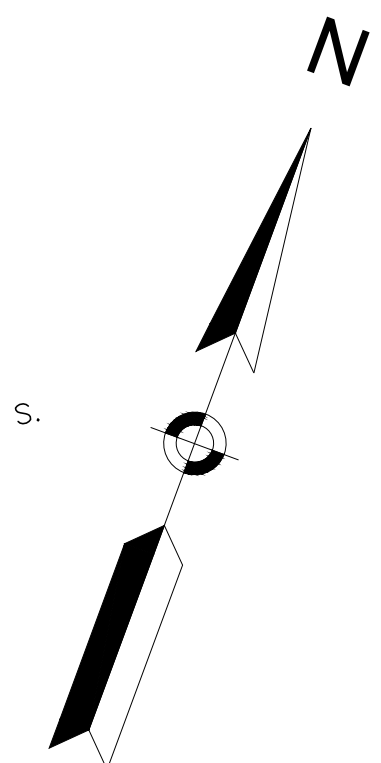
- TAKING
- PERMANENT EASEMENT
- TEMPORARY EASEMENT

LAKEVILLE ROUTE 79 (RHODE ISLAND ROAD/MYRICKS STREET)

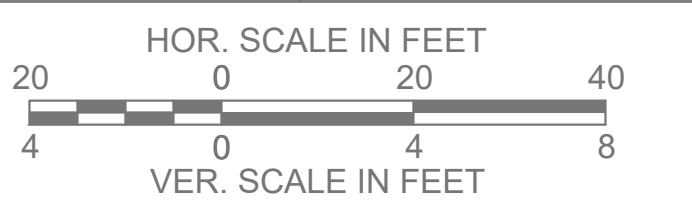
STATE	FED. AID PROJ. NO.	SHEET NO.	TOTAL SHEETS
MA	-	22	44

PROJECT FILE NO. 606715
PRELIMINARY RIGHT OF WAY PROPERTY PLAN

**CITY OF TAUNTON
 TOWN OF LAKEVILLE**



NAVD 88
 BASE ELEV
 100.00



CONTINUED ON
 SHEET NO. 21

CONTINUED ON
 SHEET NO. 21

CONTINUED ON
 SHEET NO. 23

CONTINUED ON
 SHEET NO. 43

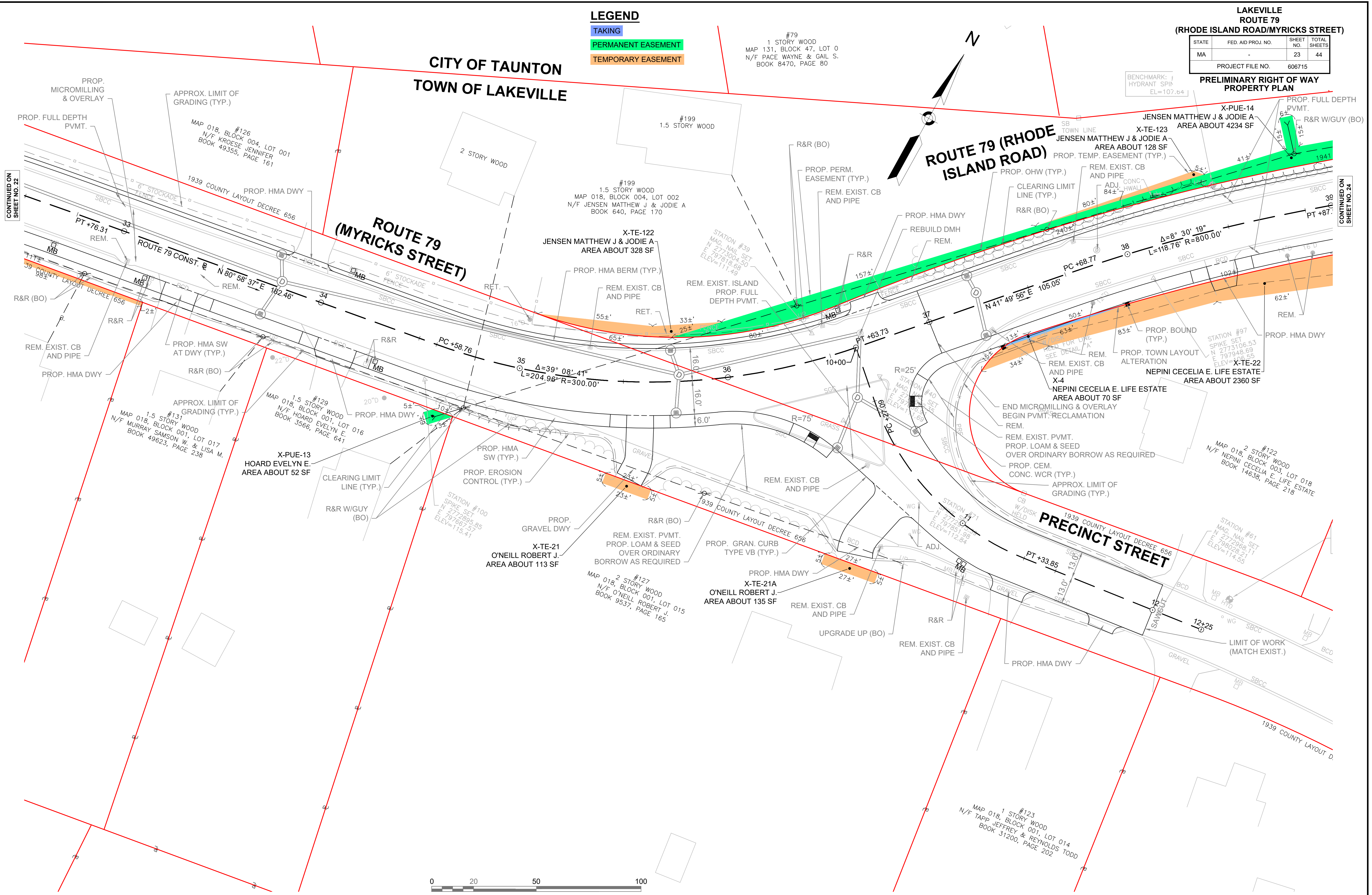
LEGEND

- TAKING
- PERMANENT EASEMENT
- TEMPORARY EASEMENT

**LAKEVILLE
ROUTE 79
(RHODE ISLAND ROAD/MYRICKS STREET)**

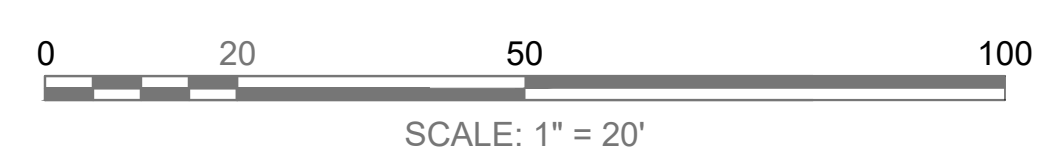
STATE	FED. AID PROJ. NO.	SHEET NO.	TOTAL SHEETS
MA	-	23	44
PROJECT FILE NO.		606715	

**PRELIMINARY RIGHT OF WAY
PROPERTY PLAN**



CONTINUED ON
SHEET NO. 22

CONTINUED ON
SHEET NO. 24



SEE SHEET X FOR PROFILE (ROUTE 79 AND PRECINCT ST)

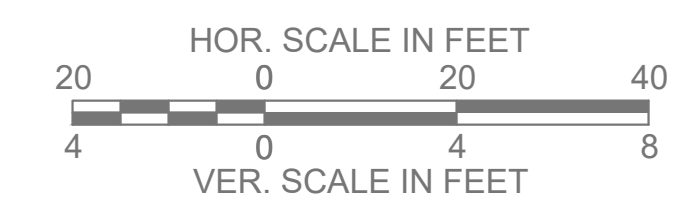
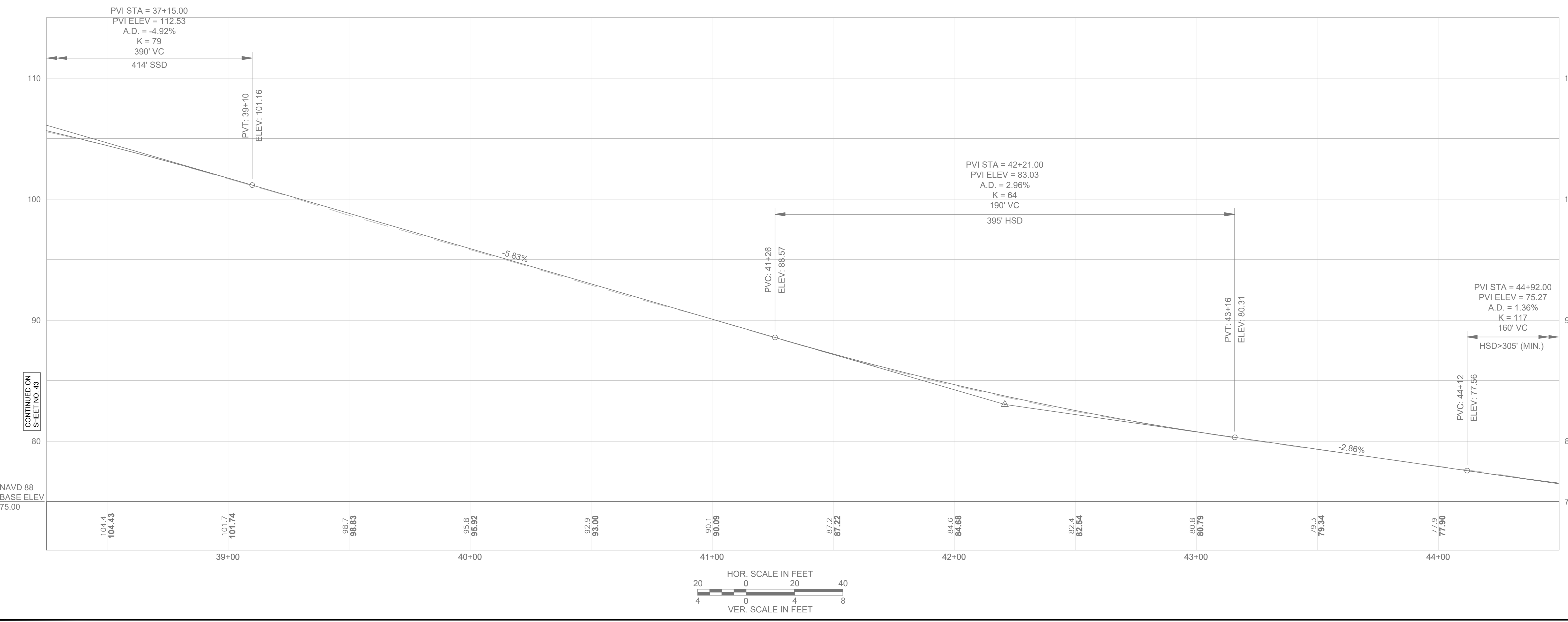
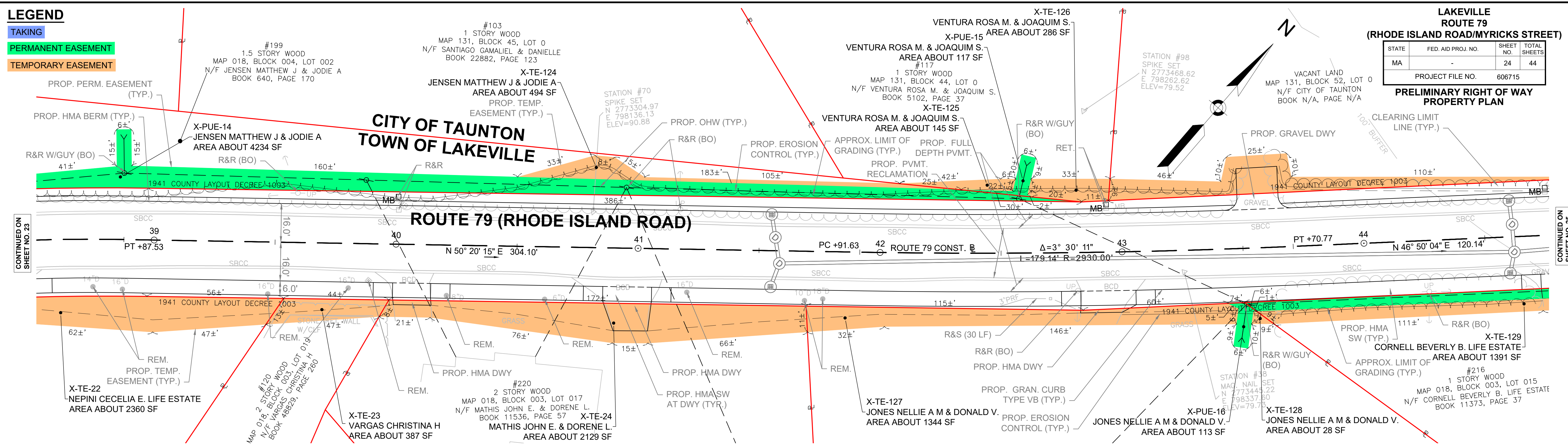
LEGEND

- TAKING
- PERMANENT EASEMENT
- TEMPORARY EASEMENT

LAKEVILLE ROUTE 79 (RHODE ISLAND ROAD/ MYRICKS STREET)

STATE	FED. AID PROJ. NO.	SHEET NO.	TOTAL SHEETS
MA	-	24	44

PROJECT FILE NO. 606715
PRELIMINARY RIGHT OF WAY PROPERTY PLAN



CONTINUED ON SHEET NO. 23

CONTINUED ON SHEET NO. 25

CONTINUED ON SHEET NO. 43

CONTINUED ON SHEET NO. 25

NAVD 88
BASE ELEV
75.00

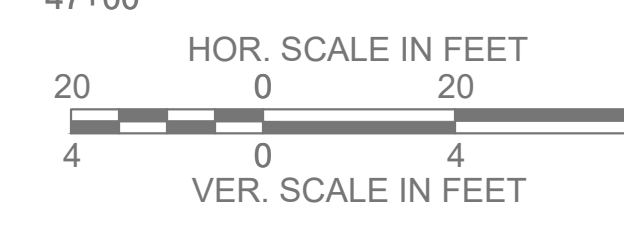
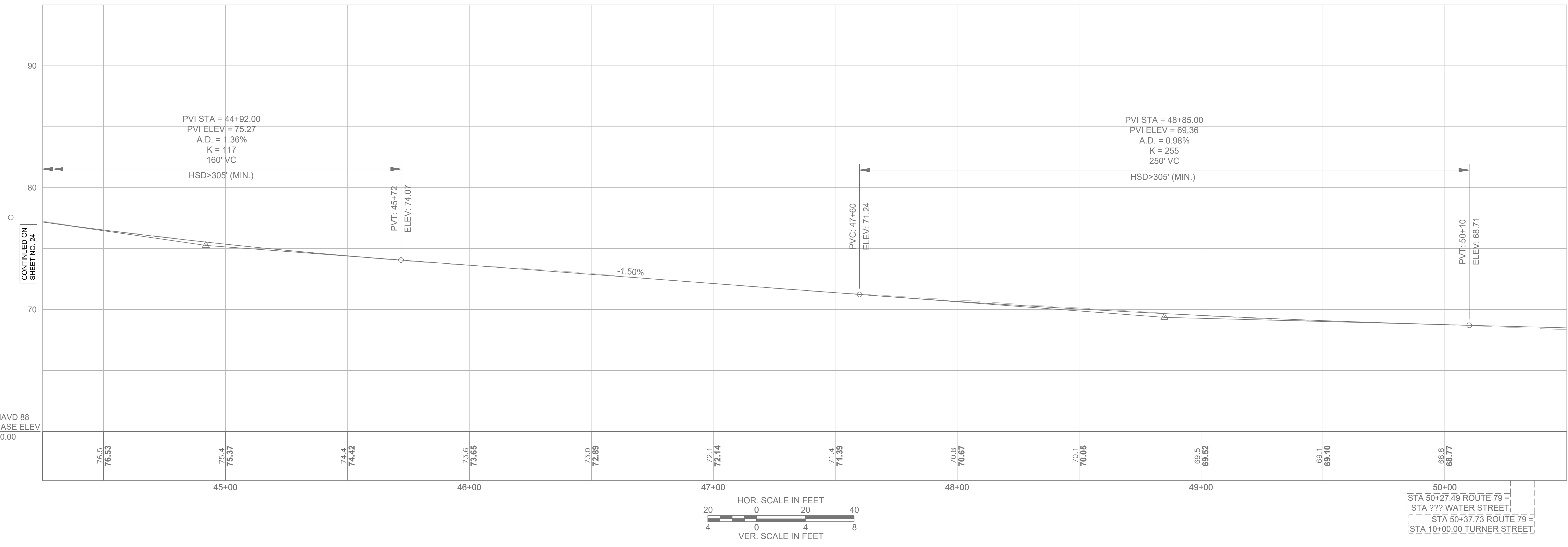
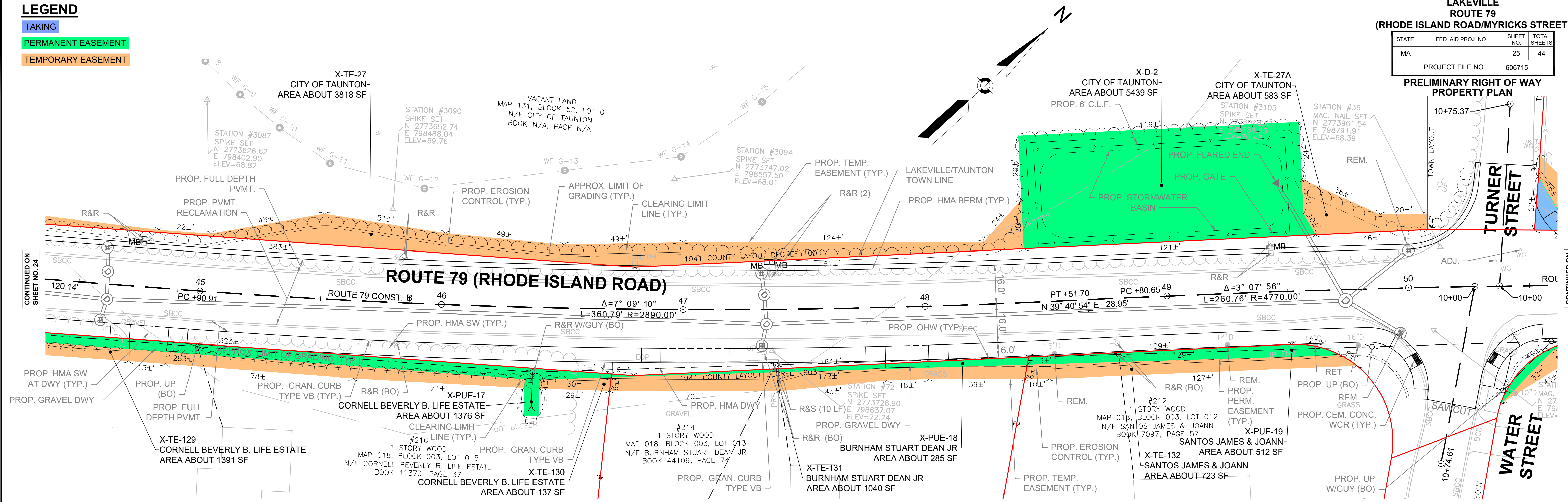
LEGEND

- TAKING
- PERMANENT EASEMENT
- TEMPORARY EASEMENT

LAKEVILLE ROUTE 79 (RHODE ISLAND ROAD/MYRICKS STREET)

STATE	FED. AID PROJ. NO.	SHEET NO.	TOTAL SHEETS
MA	-	25	44
PROJECT FILE NO.		606715	

PRELIMINARY RIGHT OF WAY PROPERTY PLAN



STA 50+27.49 ROUTE 79 =
 STA ??? WATER STREET
 STA 50+37.73 ROUTE 79 =
 STA 10+00.00 TURNER STREET

**LAKEVILLE
ROUTE 79
(RHODE ISLAND ROAD/MYRICKS STREET)**

STATE	FED. AID PROJ. NO.	SHEET NO.	TOTAL SHEETS
MA	-	26	44
PROJECT FILE NO.		606715	

**PRELIMINARY RIGHT OF WAY
PROPERTY PLAN**

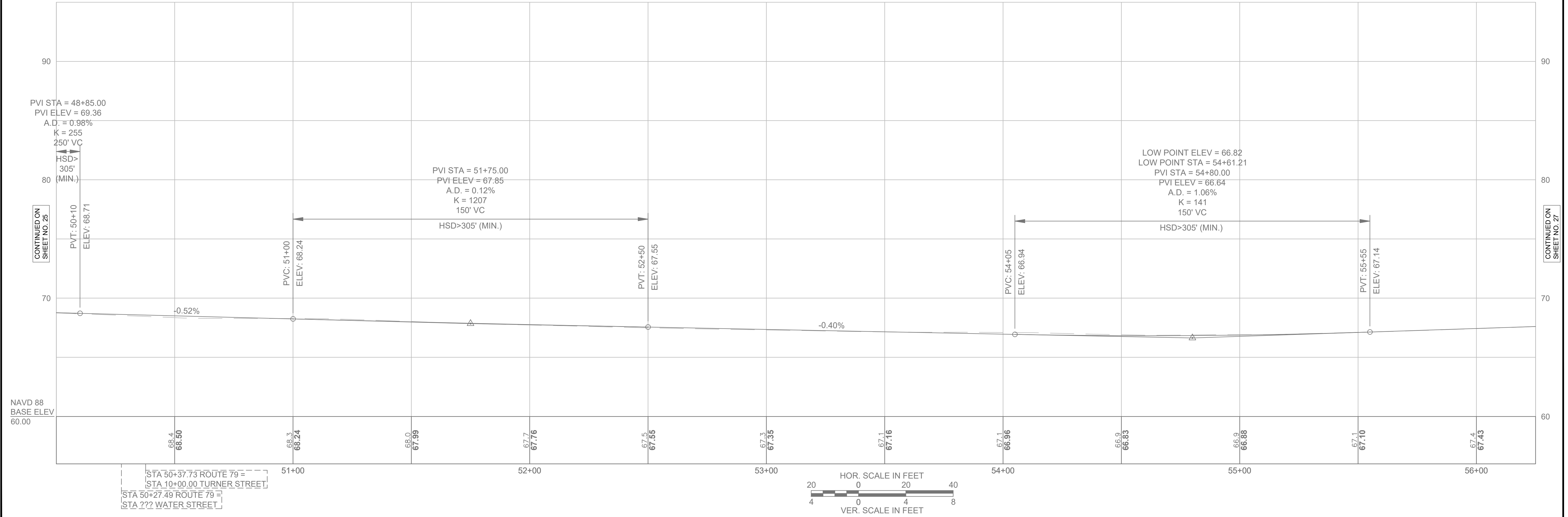
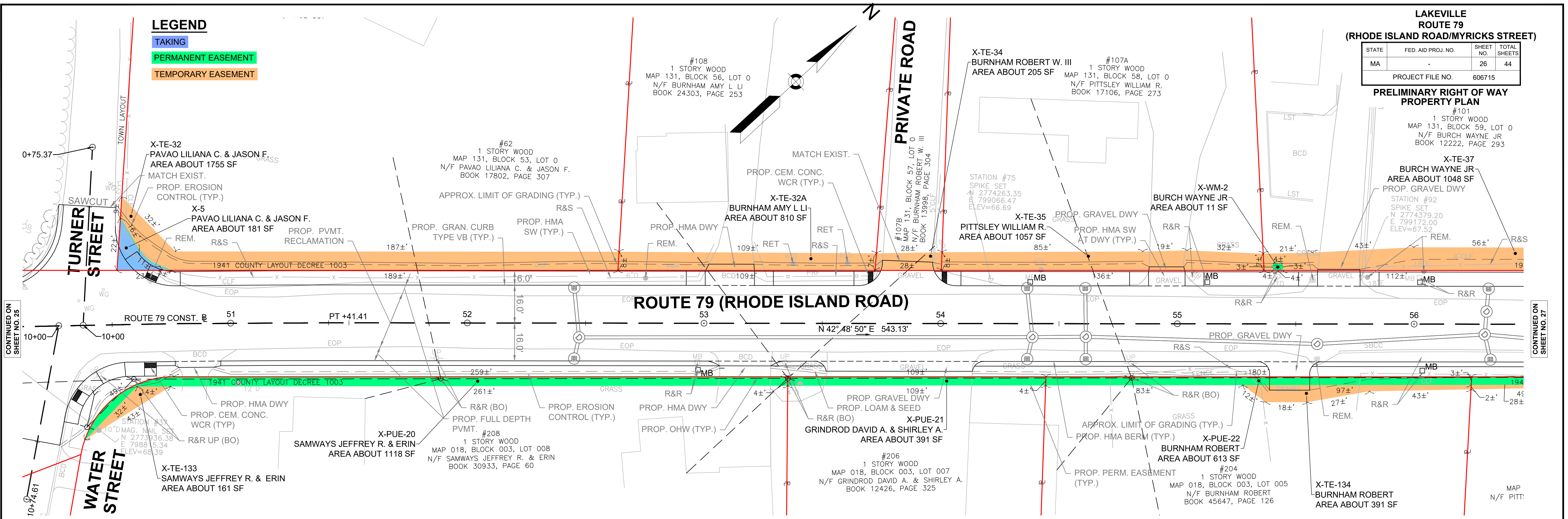
#101
1 STORY WOOD
MAP 131, BLOCK 59, LOT 0
N/F BURCH WAYNE JR
BOOK 12222, PAGE 293

X-TE-37
BURCH WAYNE JR
AREA ABOUT 1048 SF
PROP. GRAVEL DWY

STATION #92
SPIKE SET
N 2774379.20
E 799172.00
ELEV=67.52

LEGEND

- TAKING
- PERMANENT EASEMENT
- TEMPORARY EASEMENT



CONTINUED ON
SHEET NO. 25

CONTINUED ON
SHEET NO. 27

CONTINUED ON
SHEET NO. 25

CONTINUED ON
SHEET NO. 27

STA 50+37.73 ROUTE 79 =
 STA 10+00.00 TURNER STREET
 STA 50+27.49 ROUTE 79 =
 STA ??? WATER STREET

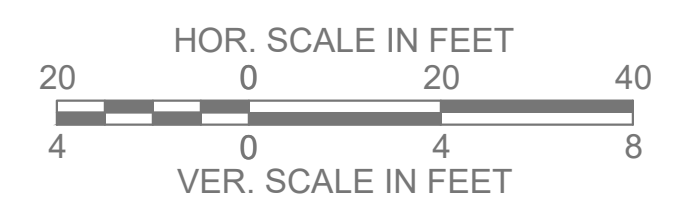
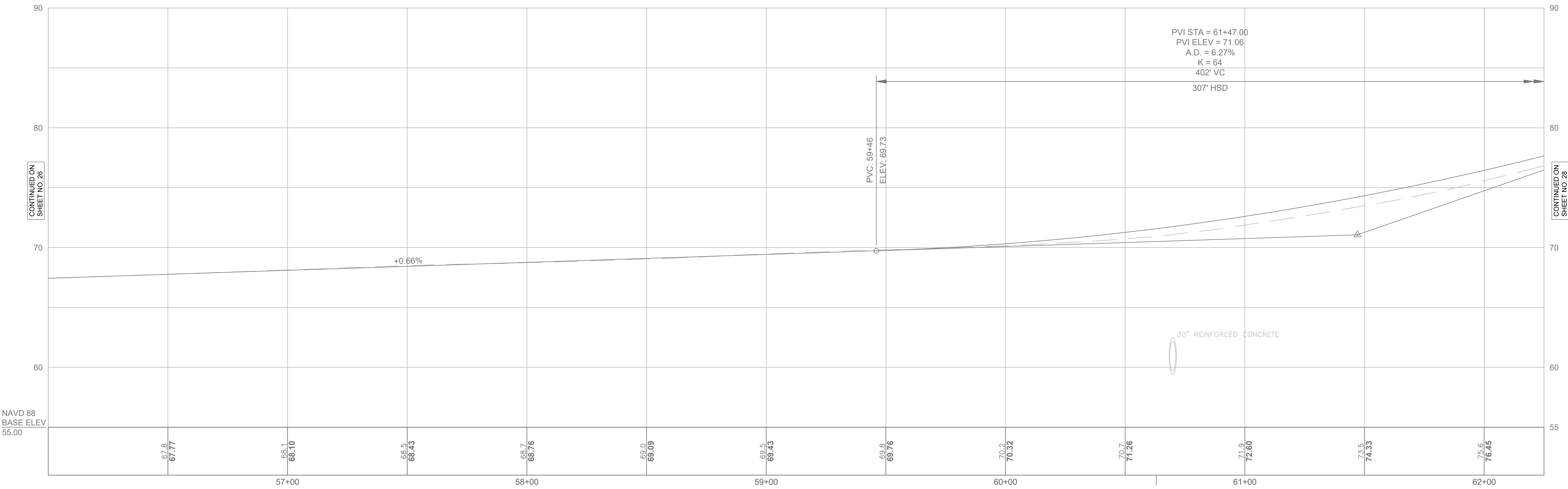
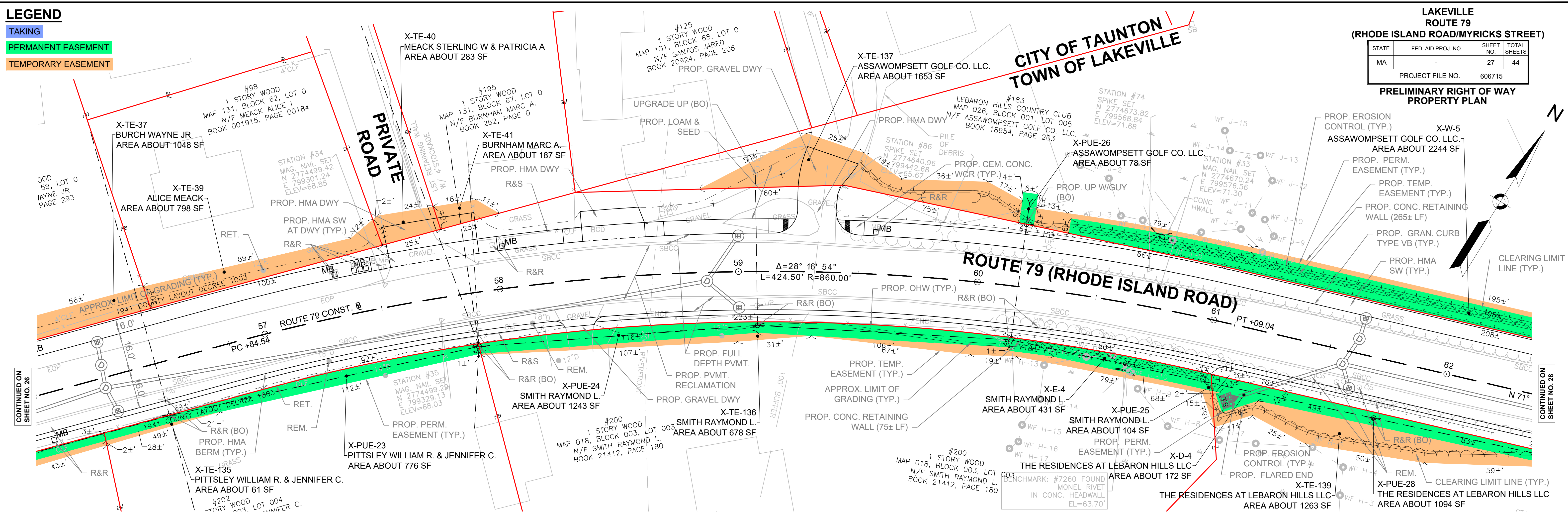
LEGEND

- TAKING
- PERMANENT EASEMENT
- TEMPORARY EASEMENT

**LAKEVILLE
ROUTE 79
(RHODE ISLAND ROAD/MYRICKS STREET)**

STATE	FED. AID PROJ. NO.	SHEET NO.	TOTAL SHEETS
MA	-	27	44
PROJECT FILE NO.		606715	

**PRELIMINARY RIGHT OF WAY
PROPERTY PLAN**



NAVD 88
BASE ELEV
55.00

CONTINUED ON
SHEET NO. 26

CONTINUED ON
SHEET NO. 26

CONTINUED ON
SHEET NO. 28

CONTINUED ON
SHEET NO. 28

LEGEND

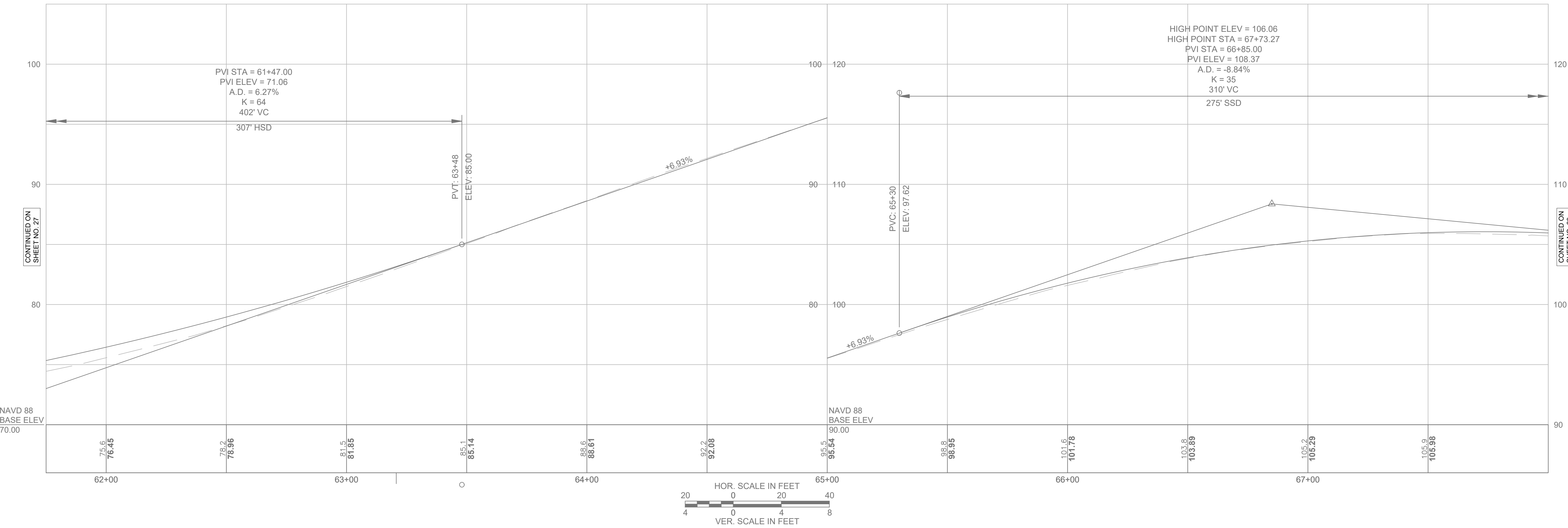
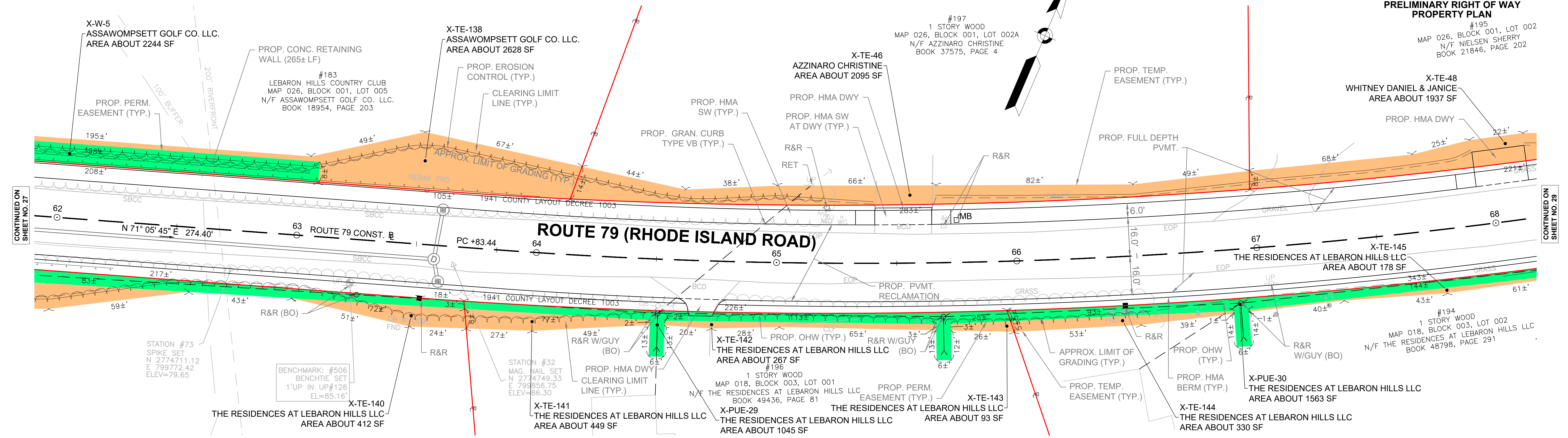
- TAKING
- PERMANENT EASEMENT
- TEMPORARY EASEMENT

**LAKEVILLE
ROUTE 79
(RHODE ISLAND ROAD/MYRICKS STREET)**

STATE	FED. AID PROJ. NO.	SHEET NO.	TOTAL SHEETS
MA	-	28	44
PROJECT FILE NO. 606715			

**PRELIMINARY RIGHT OF WAY
PROPERTY PLAN**

#195
MAP 026, BLOCK 001, LOT 002
N/F NIELSEN SHERRY
BOOK 21846, PAGE 202



CONTINUED ON
SHEET NO. 27

CONTINUED ON
SHEET NO. 29

606715(RVX (PROPERTY PLANS).DWG Plotted on 9-Mar-2020 12:32 PM

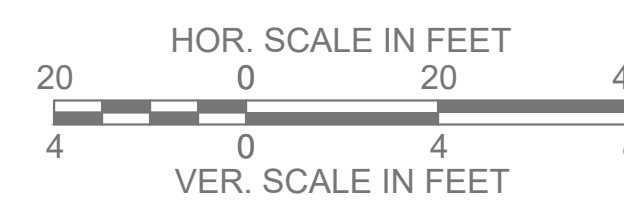
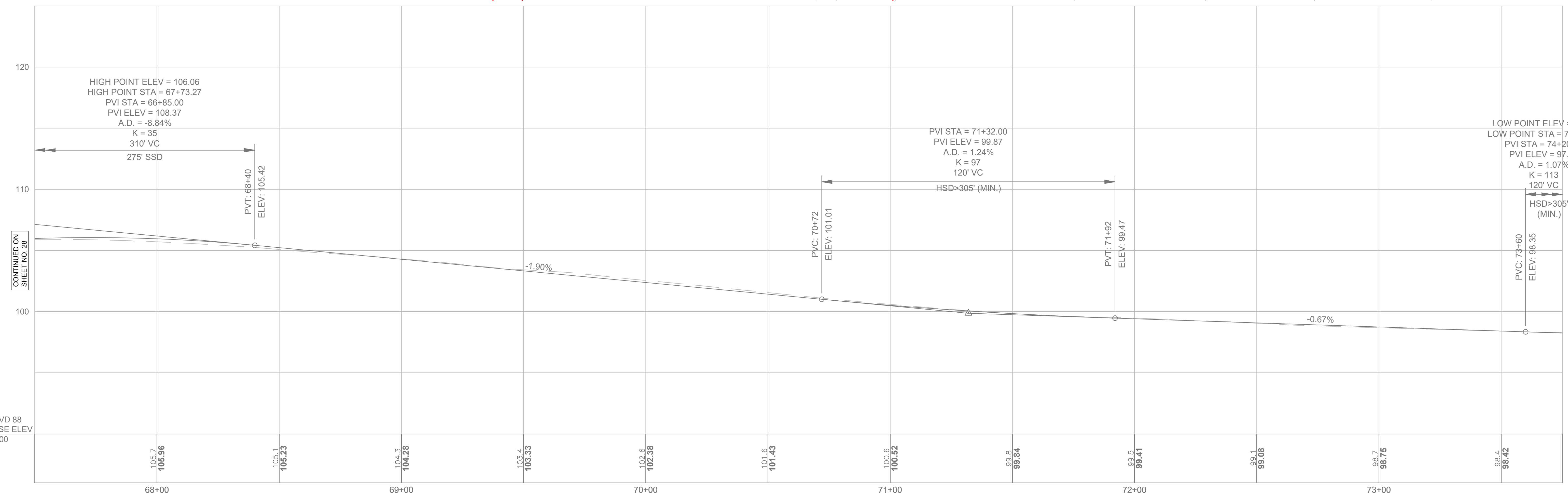
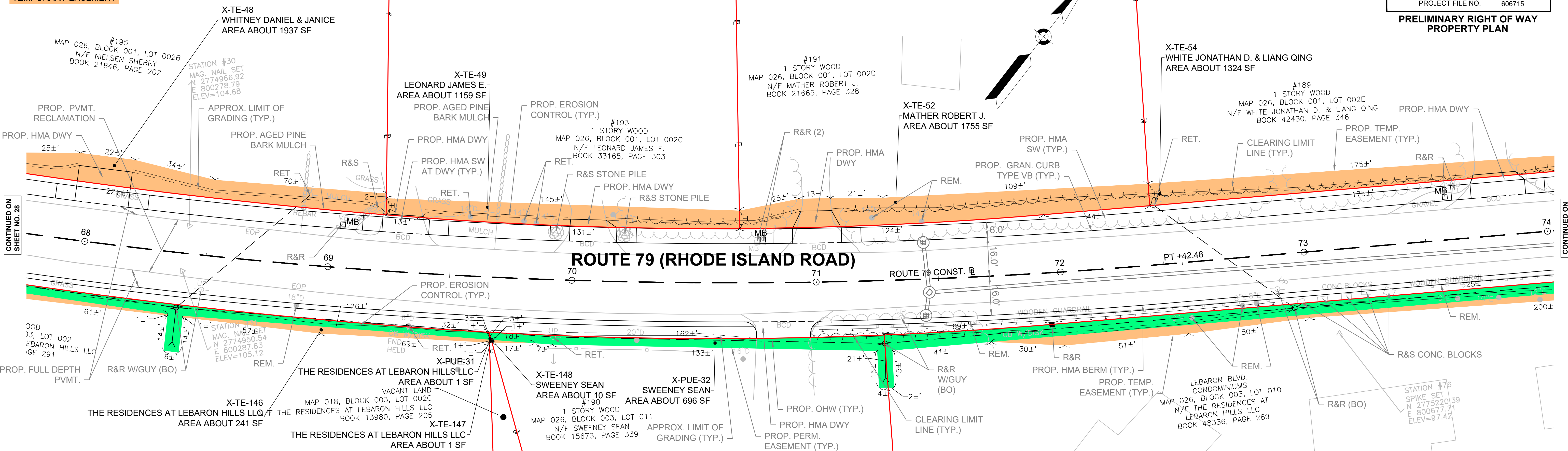
LEGEND

- TAKING
- PERMANENT EASEMENT
- TEMPORARY EASEMENT

**LAKEVILLE
ROUTE 79
(RHODE ISLAND ROAD/MYRICKS STREET)**

STATE	FED. AID PROJ. NO.	SHEET NO.	TOTAL SHEETS
MA	-	29	44

PROJECT FILE NO. 606715
**PRELIMINARY RIGHT OF WAY
PROPERTY PLAN**



CONTINUED ON
SHEET NO. 28

CONTINUED ON
SHEET NO. 30

CONTINUED ON
SHEET NO. 28

CONTINUED ON
SHEET NO. 30

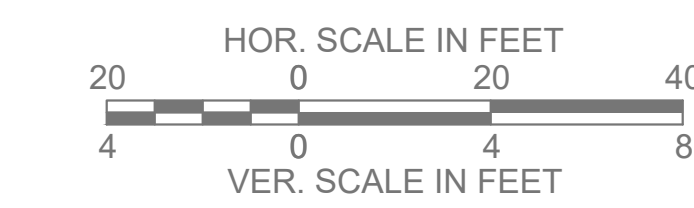
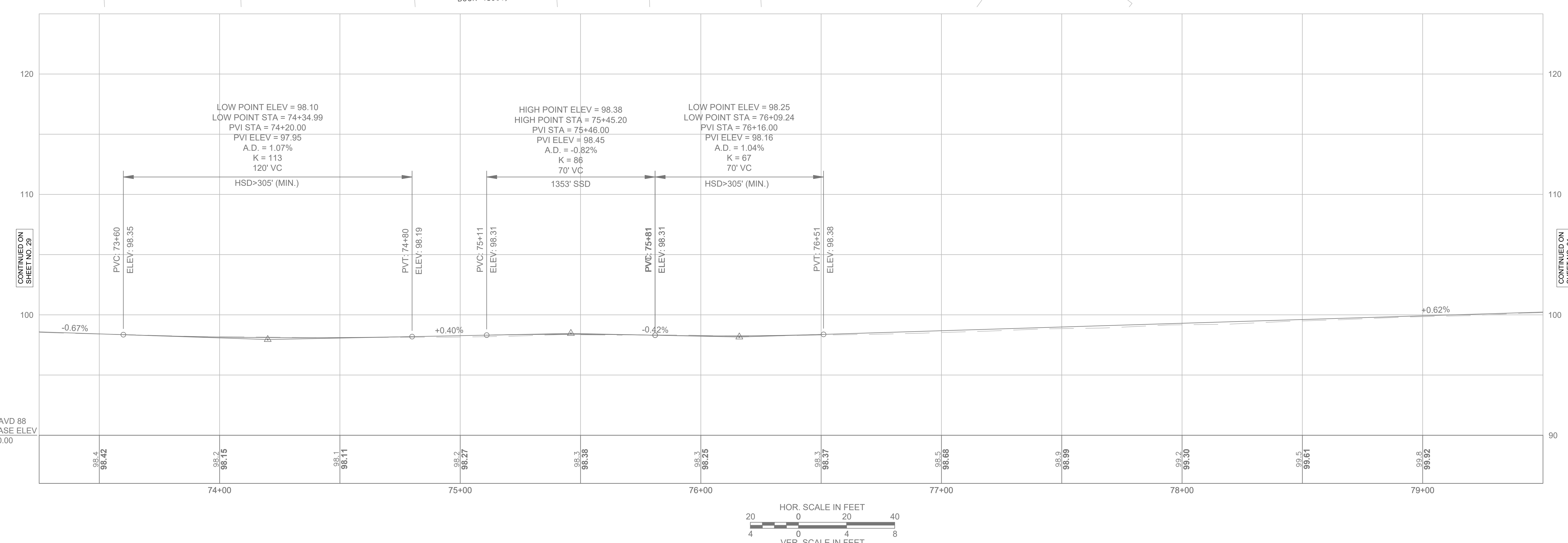
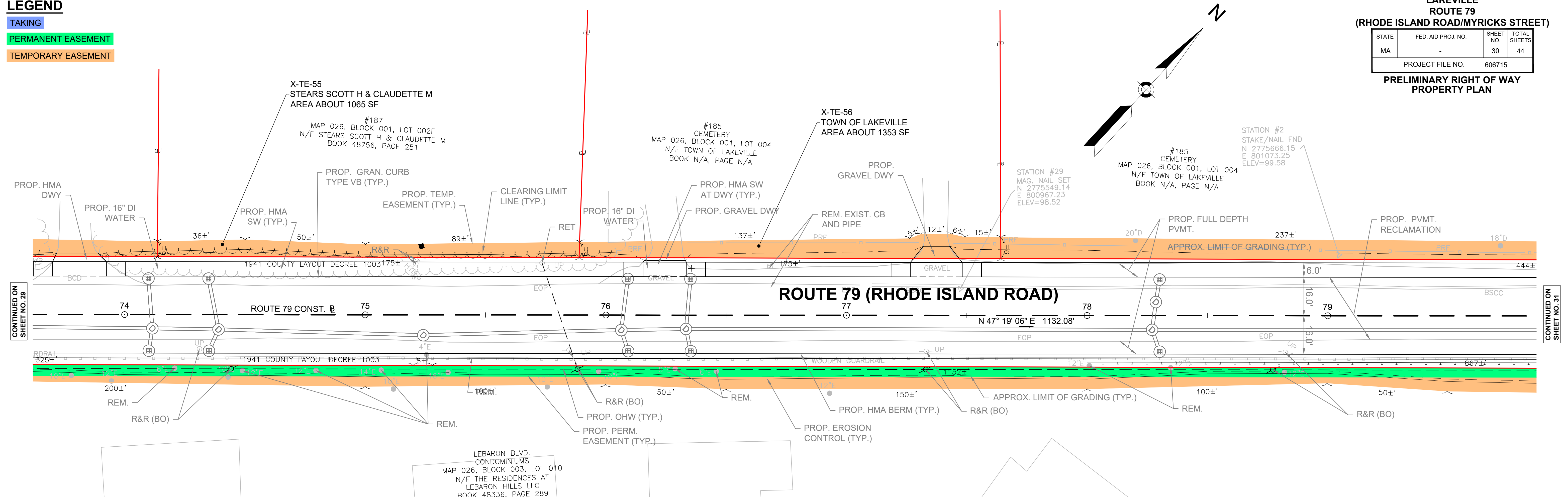
LEGEND

- TAKING
- PERMANENT EASEMENT
- TEMPORARY EASEMENT

**LAKEVILLE
ROUTE 79
(RHODE ISLAND ROAD/MYRICKS STREET)**

STATE	FED. AID PROJ. NO.	SHEET NO.	TOTAL SHEETS
MA	-	30	44

PROJECT FILE NO. 606715
**PRELIMINARY RIGHT OF WAY
PROPERTY PLAN**



CONTINUED ON
SHEET NO. 29

CONTINUED ON
SHEET NO. 31

CONTINUED ON
SHEET NO. 29

CONTINUED ON
SHEET NO. 31

NAVD 88
BASE ELEV
90.00

LEGEND

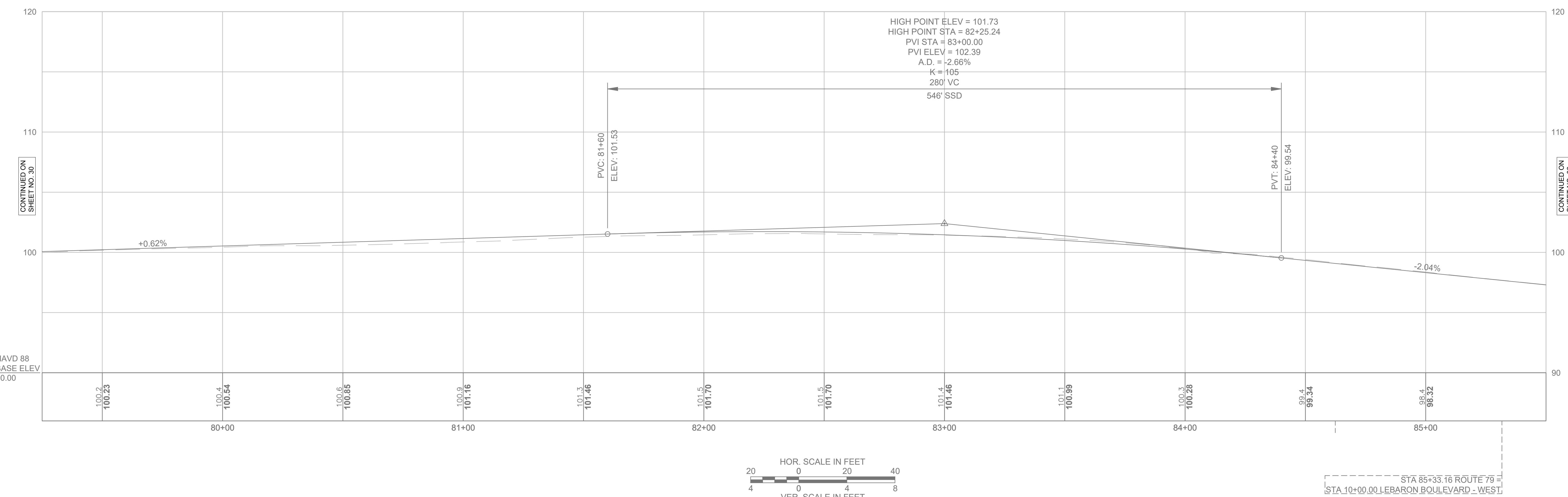
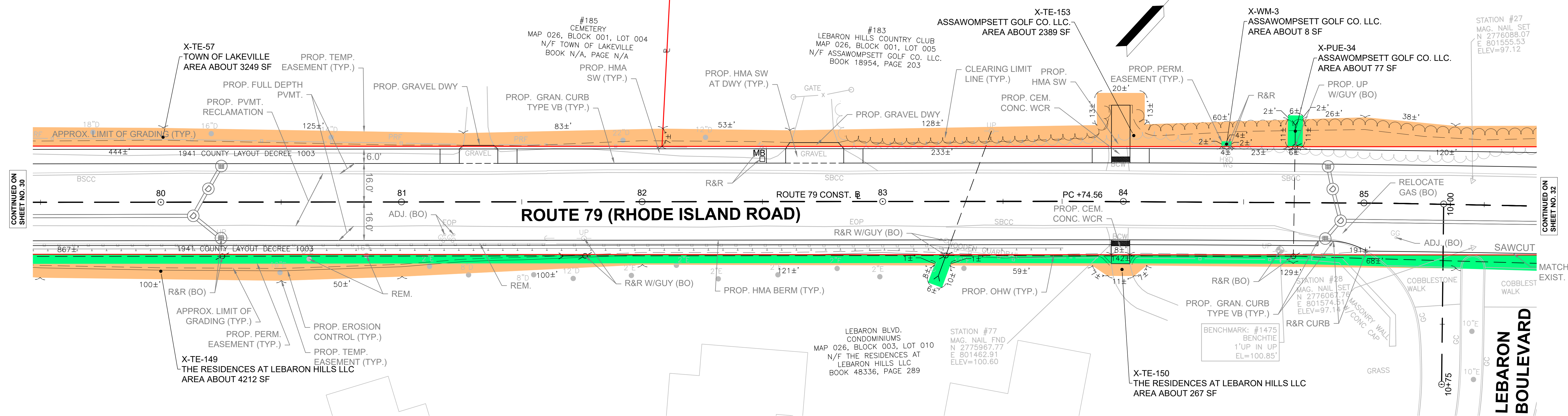
- TAKING
- PERMANENT EASEMENT
- TEMPORARY EASEMENT

**LAKEVILLE
ROUTE 79
(RHODE ISLAND ROAD/MYRICKS STREET)**

STATE	FED. AID PROJ. NO.	SHEET NO.	TOTAL SHEETS
MA	-	31	44

PROJECT FILE NO. 606715

**PRELIMINARY RIGHT OF WAY
PROPERTY PLAN**



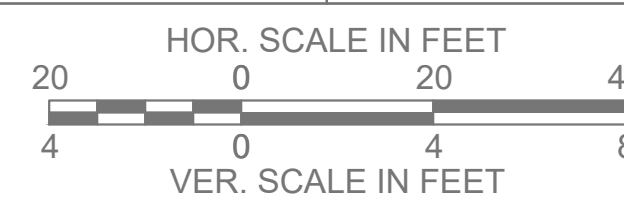
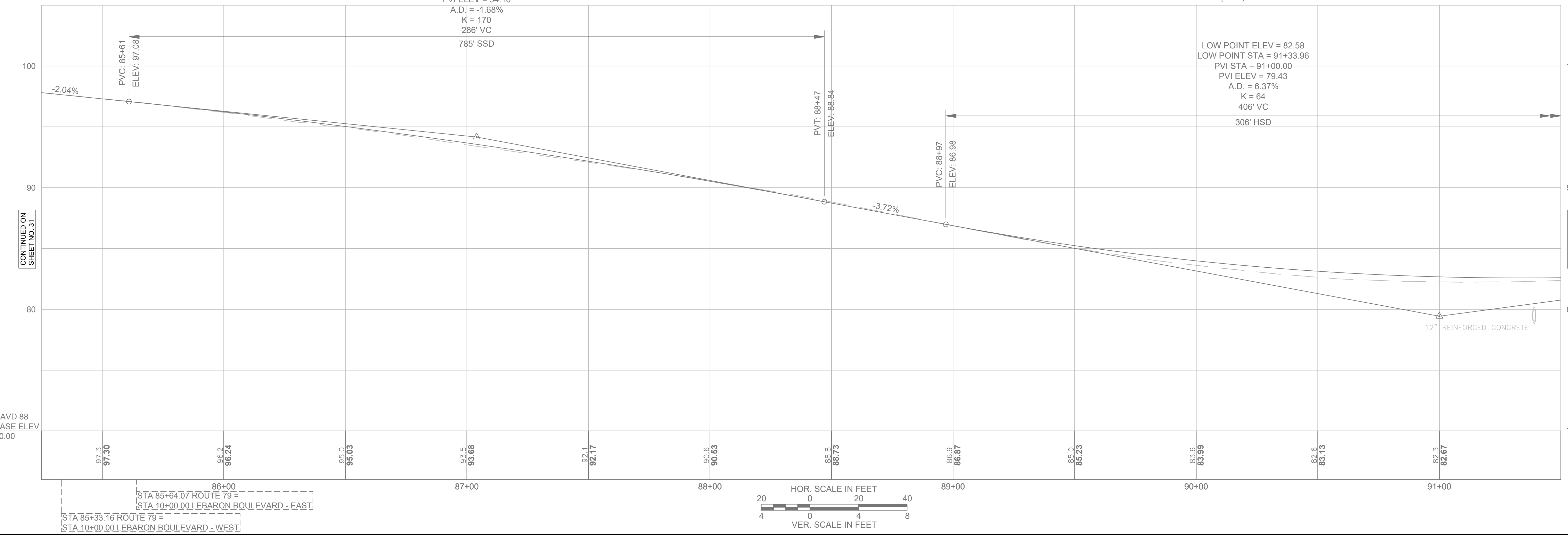
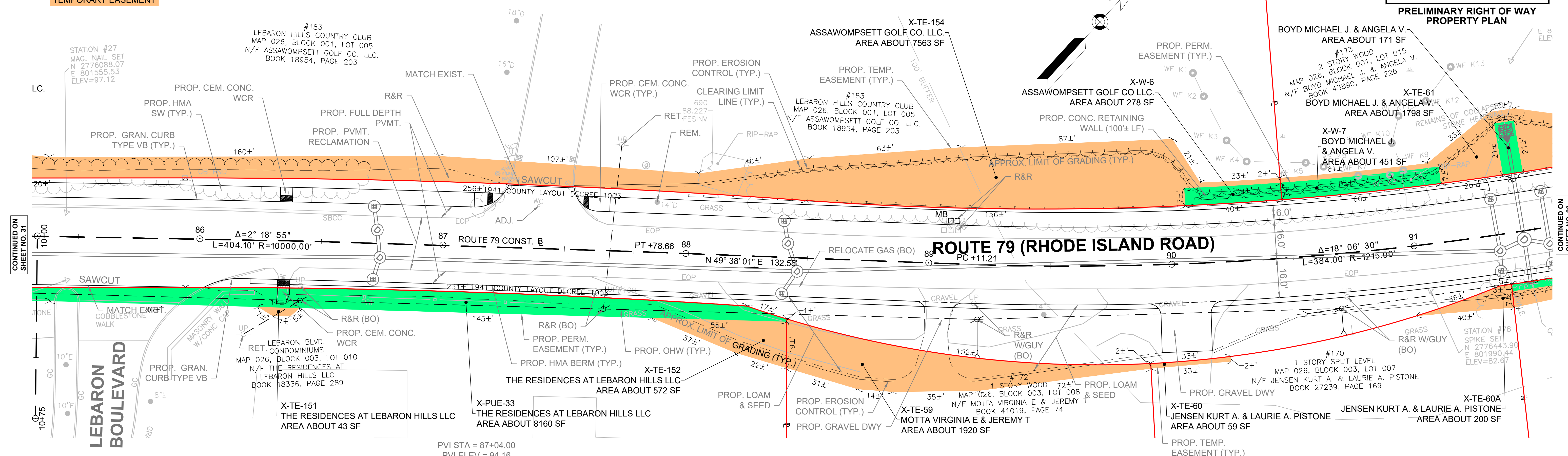
LEGEND

- TAKING
- PERMANENT EASEMENT
- TEMPORARY EASEMENT

**LAKEVILLE
ROUTE 79
(RHODE ISLAND ROAD/MYRICKS STREET)**

STATE	FED. AID PROJ. NO.	SHEET NO.	TOTAL SHEETS
MA	-	32	44
PROJECT FILE NO.		606715	

**PRELIMINARY RIGHT OF WAY
PROPERTY PLAN**



CONTINUED ON SHEET NO. 31

CONTINUED ON SHEET NO. 33

CONTINUED ON SHEET NO. 31

CONTINUED ON SHEET NO. 33

NAVD 88
BASE ELEV
70.00

86+00
STA 85+64.07 ROUTE 79 =
STA 10+00.00 LEBARON BOULEVARD - EAST

87+00
STA 85+33.16 ROUTE 79 =
STA 10+00.00 LEBARON BOULEVARD - WEST

LEGEND

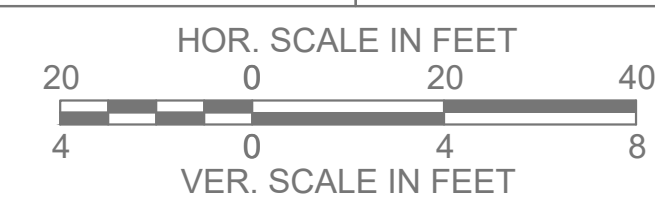
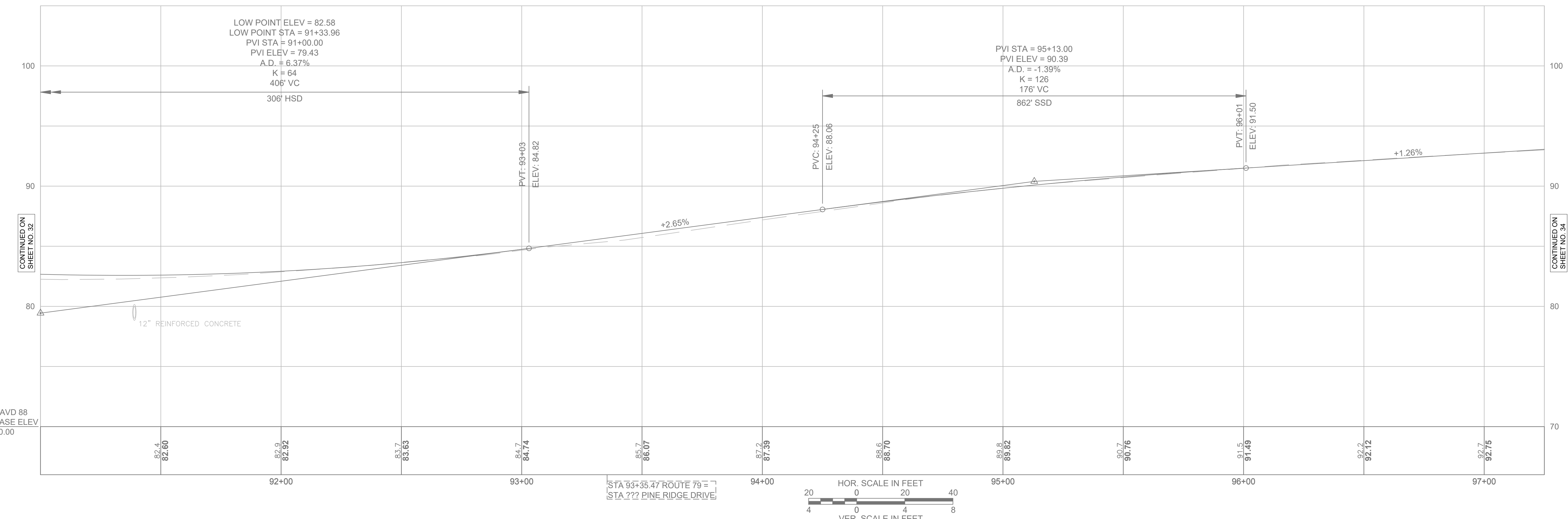
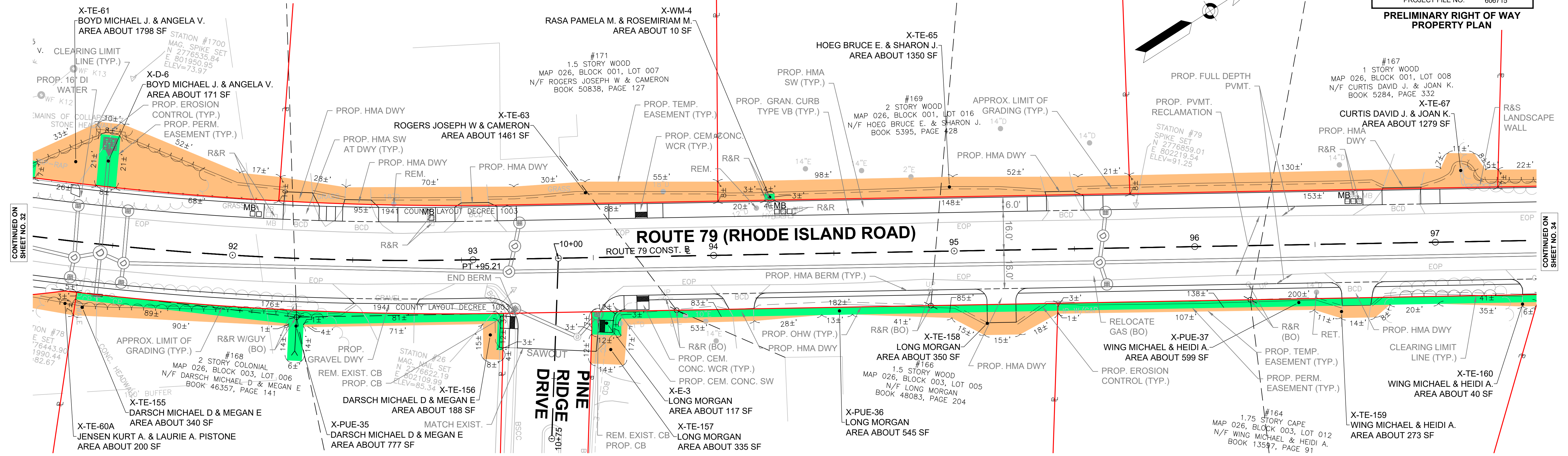
- TAKING
- PERMANENT EASEMENT
- TEMPORARY EASEMENT

**LAKEVILLE
ROUTE 79
(RHODE ISLAND ROAD/MYRICKS STREET)**

STATE	FED. AID PROJ. NO.	SHEET NO.	TOTAL SHEETS
MA	-	33	44

PROJECT FILE NO. 606715

**PRELIMINARY RIGHT OF WAY
PROPERTY PLAN**



CONTINUED ON
SHEET NO. 32

CONTINUED ON
SHEET NO. 34

CONTINUED ON
SHEET NO. 32

CONTINUED ON
SHEET NO. 34

NAVD 88
BASE ELEV
70.00

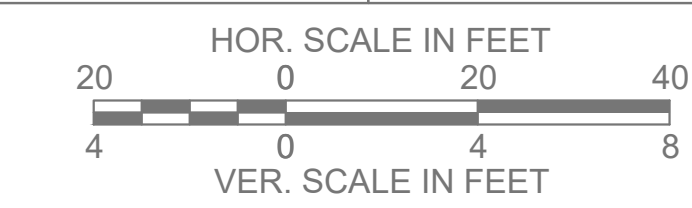
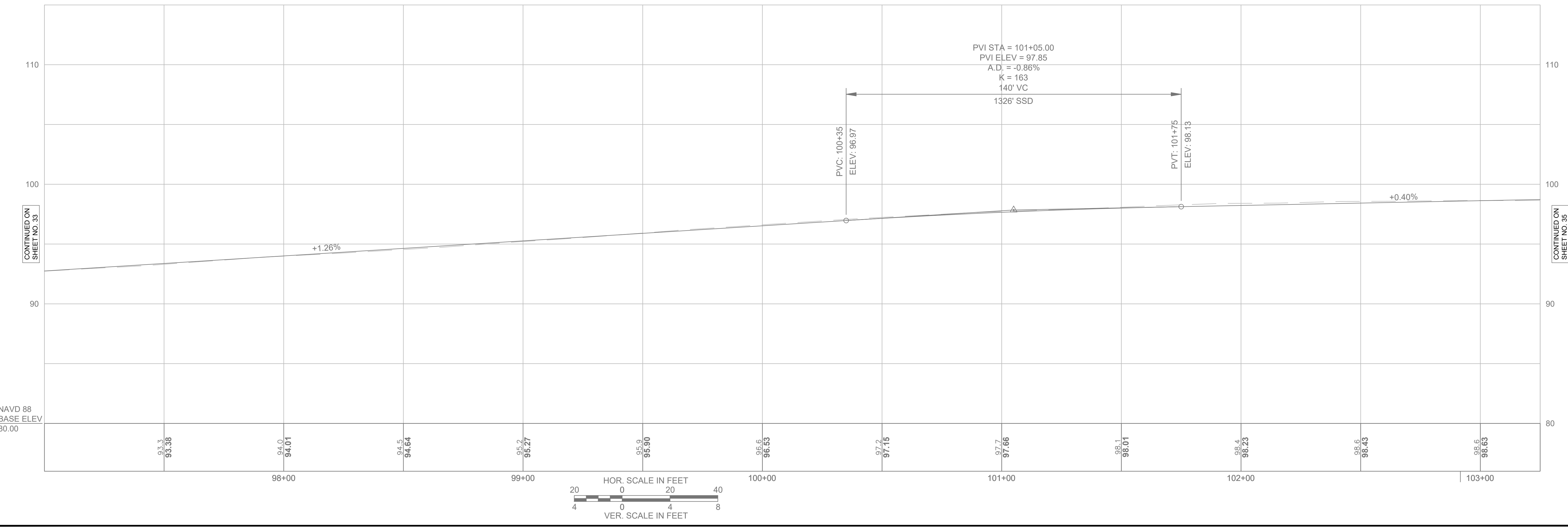
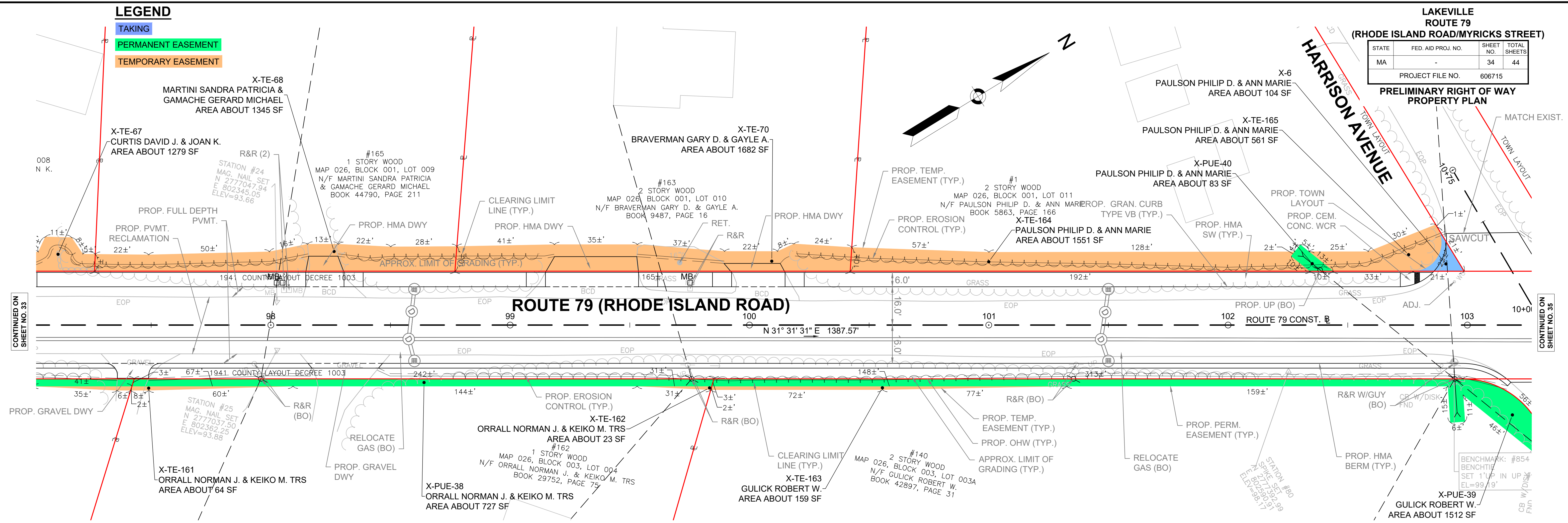
LEGEND

- TAKING
- PERMANENT EASEMENT
- TEMPORARY EASEMENT

**LAKEVILLE
ROUTE 79
(RHODE ISLAND ROAD/MYRICKS STREET)**

STATE	FED. AID PROJ. NO.	SHEET NO.	TOTAL SHEETS
MA	-	34	44
PROJECT FILE NO.		606715	

**PRELIMINARY RIGHT OF WAY
PROPERTY PLAN**



NAVD 88
BASE ELEV
80.00

CONTINUED ON
SHEET NO. 33

CONTINUED ON
SHEET NO. 35

CONTINUED ON
SHEET NO. 33

CONTINUED ON
SHEET NO. 35

**LAKEVILLE
ROUTE 79
(RHODE ISLAND ROAD/MYRICKS STREET)**

STATE	FED. AID PROJ. NO.	SHEET NO.	TOTAL SHEETS
MA	-	35	44
PROJECT FILE NO. 606715			

**PRELIMINARY RIGHT OF WAY
PROPERTY PLAN**

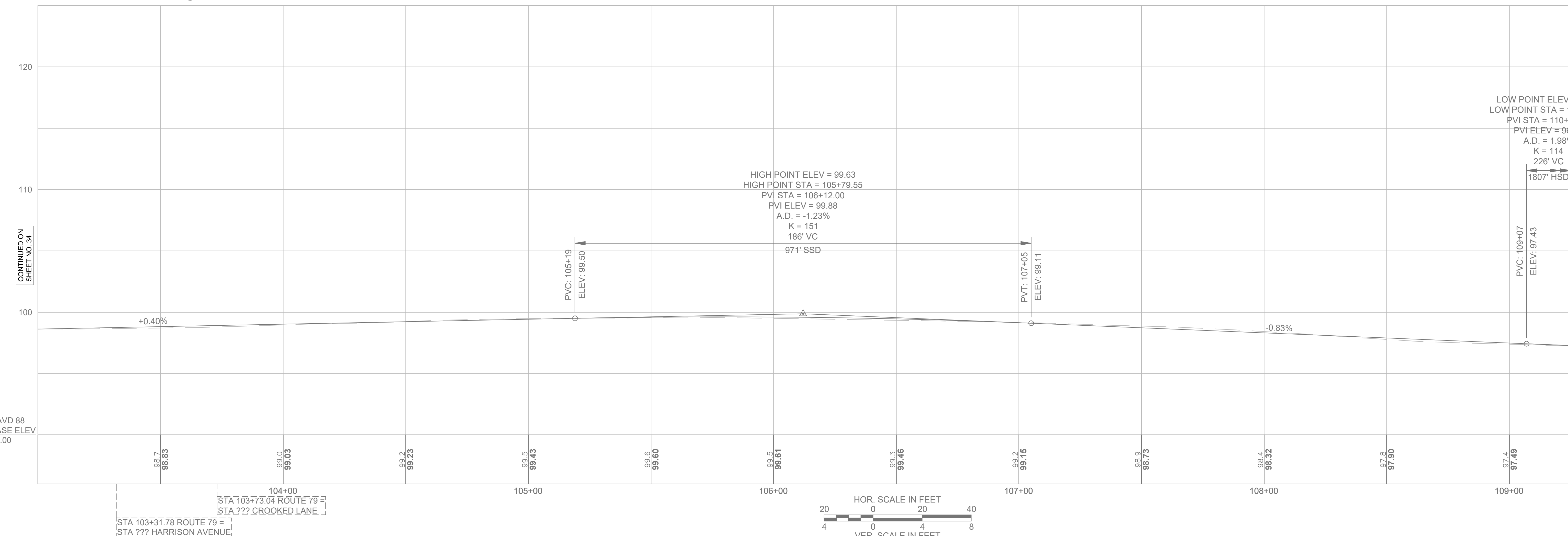
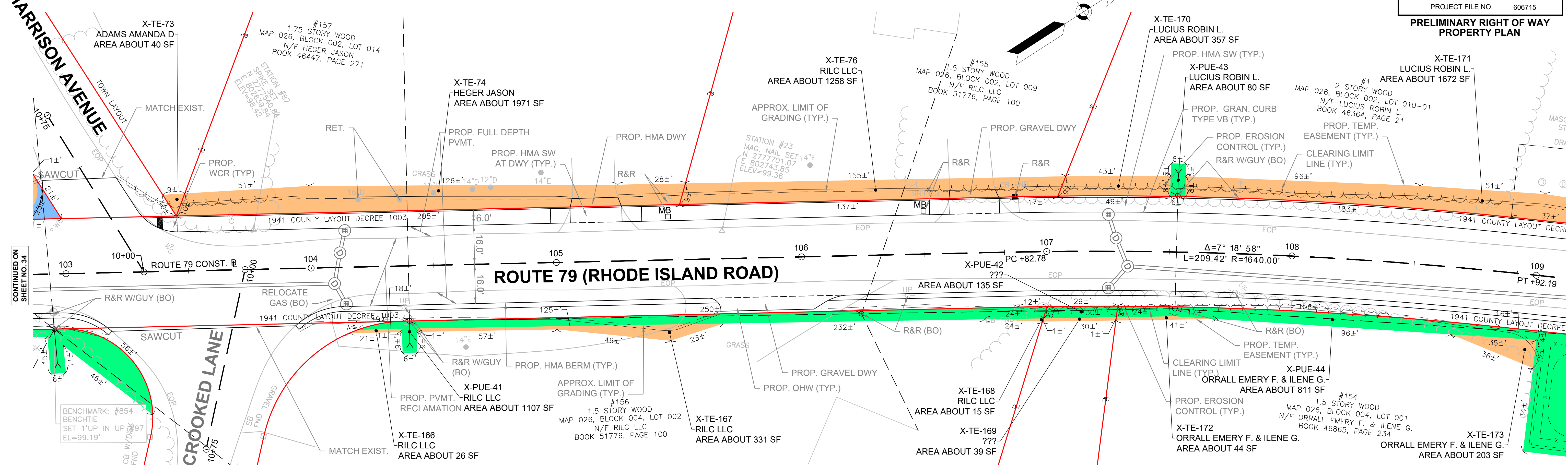
LEGEND

- TAKING
- PERMANENT EASEMENT
- TEMPORARY EASEMENT

HARRISON AVENUE

CROOKED LANE

ROUTE 79 (RHODE ISLAND ROAD)



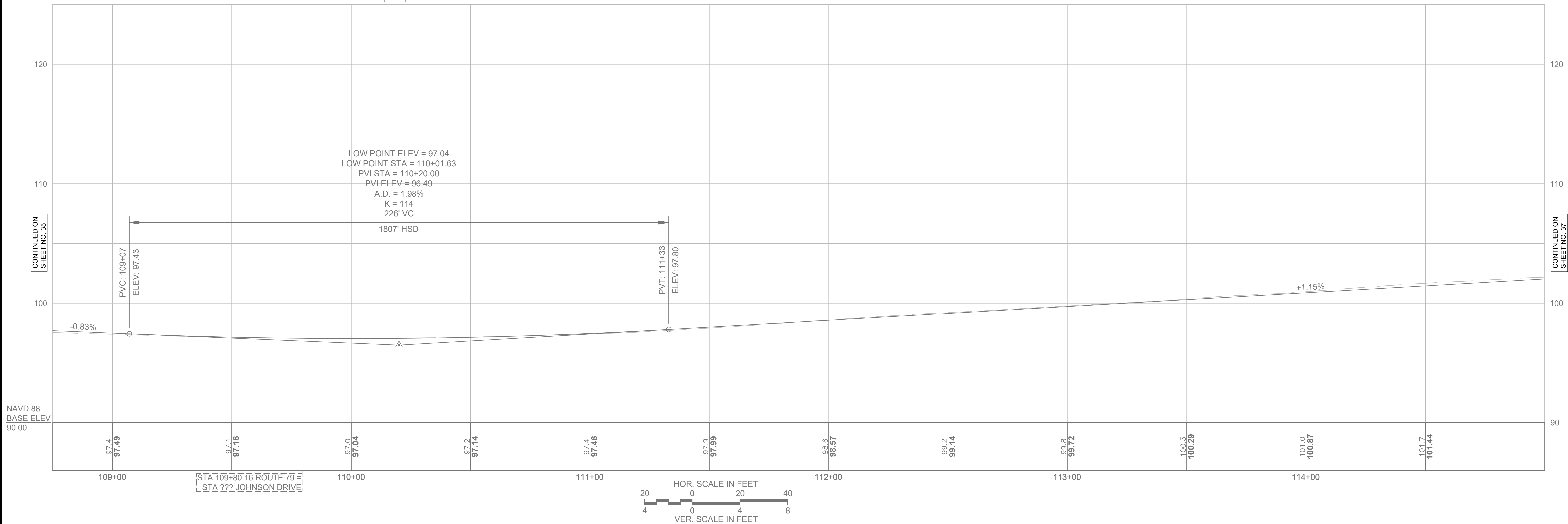
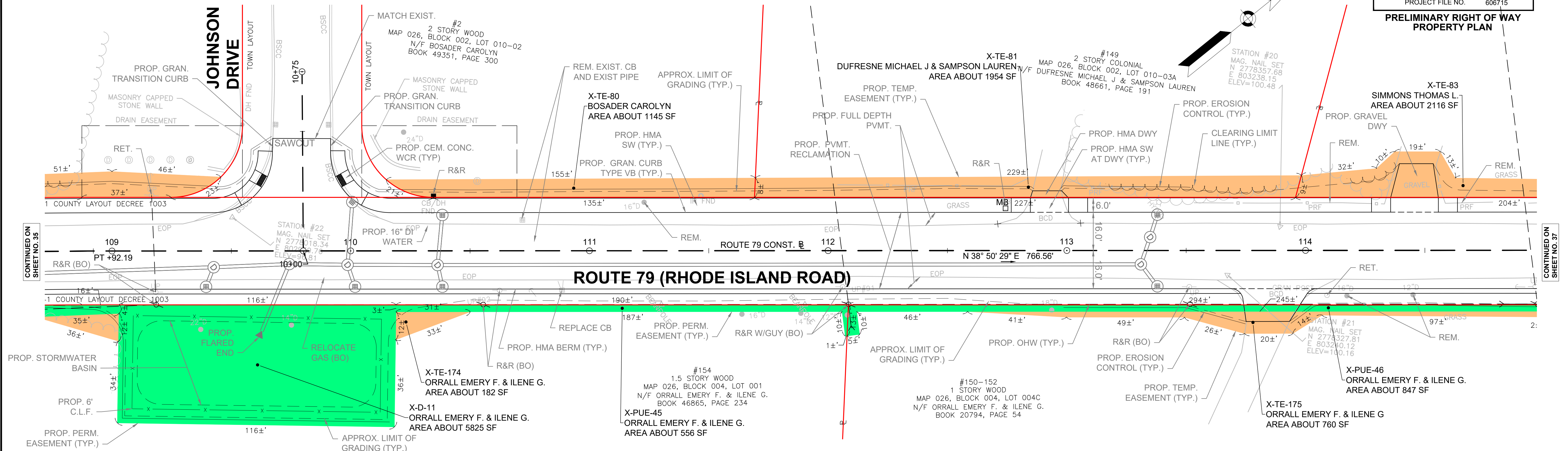
LEGEND

- TAKING
- PERMANENT EASEMENT
- TEMPORARY EASEMENT

**LAKEVILLE
ROUTE 79
(RHODE ISLAND ROAD/MYRICKS STREET)**

STATE	FED. AID PROJ. NO.	SHEET NO.	TOTAL SHEETS
MA	-	36	44

PROJECT FILE NO. 606715
**PRELIMINARY RIGHT OF WAY
PROPERTY PLAN**



CONTINUED ON
SHEET NO. 35

CONTINUED ON
SHEET NO. 37

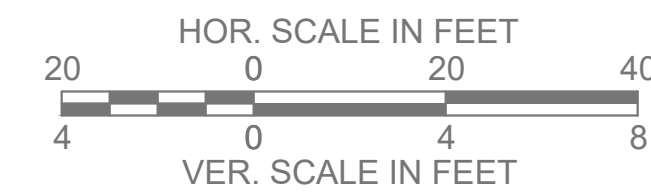
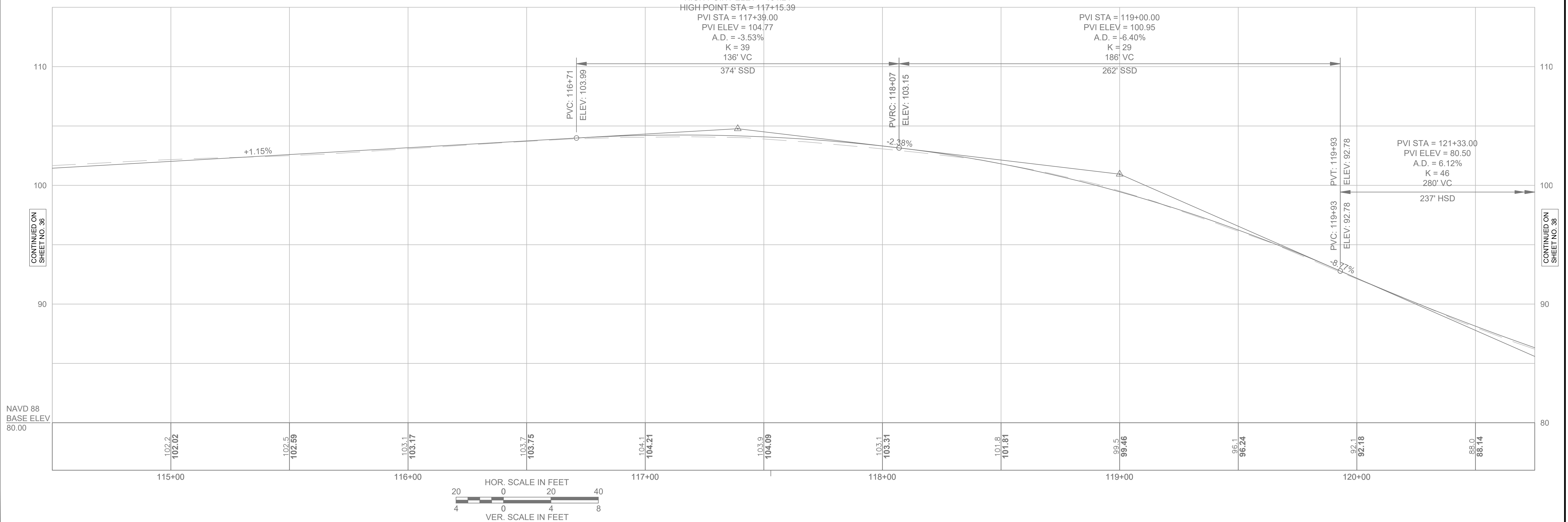
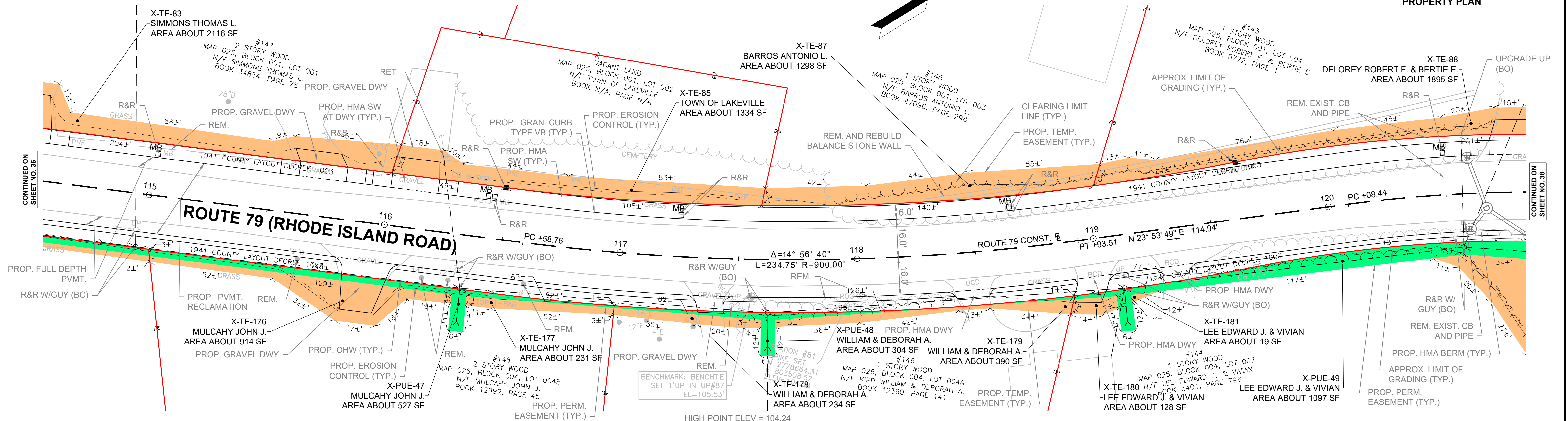
LEGEND

- TAKING
- PERMANENT EASEMENT
- TEMPORARY EASEMENT

**LAKEVILLE
ROUTE 79
(RHODE ISLAND ROAD/MYRICKS STREET)**

STATE	FED. AID PROJ. NO.	SHEET NO.	TOTAL SHEETS
MA	-	37	44

PROJECT FILE NO. 606715
**PRELIMINARY RIGHT OF WAY
PROPERTY PLAN**



NAVD 88
BASE ELEV
80.00

CONTINUED ON
SHEET NO. 36

CONTINUED ON
SHEET NO. 38

LEGEND

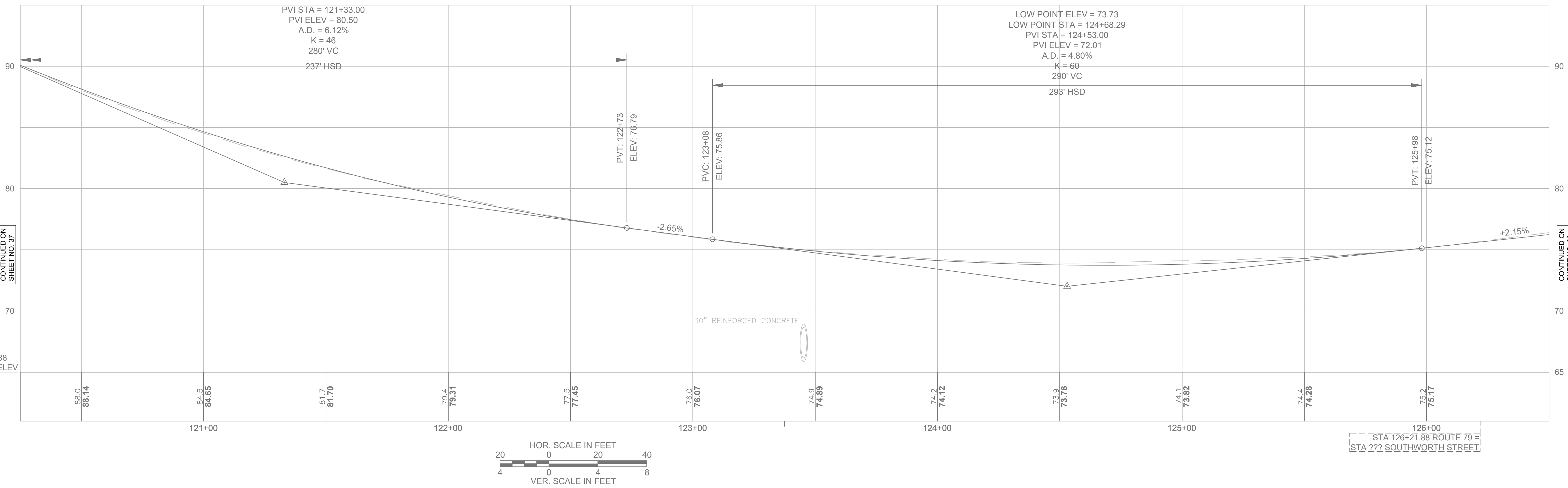
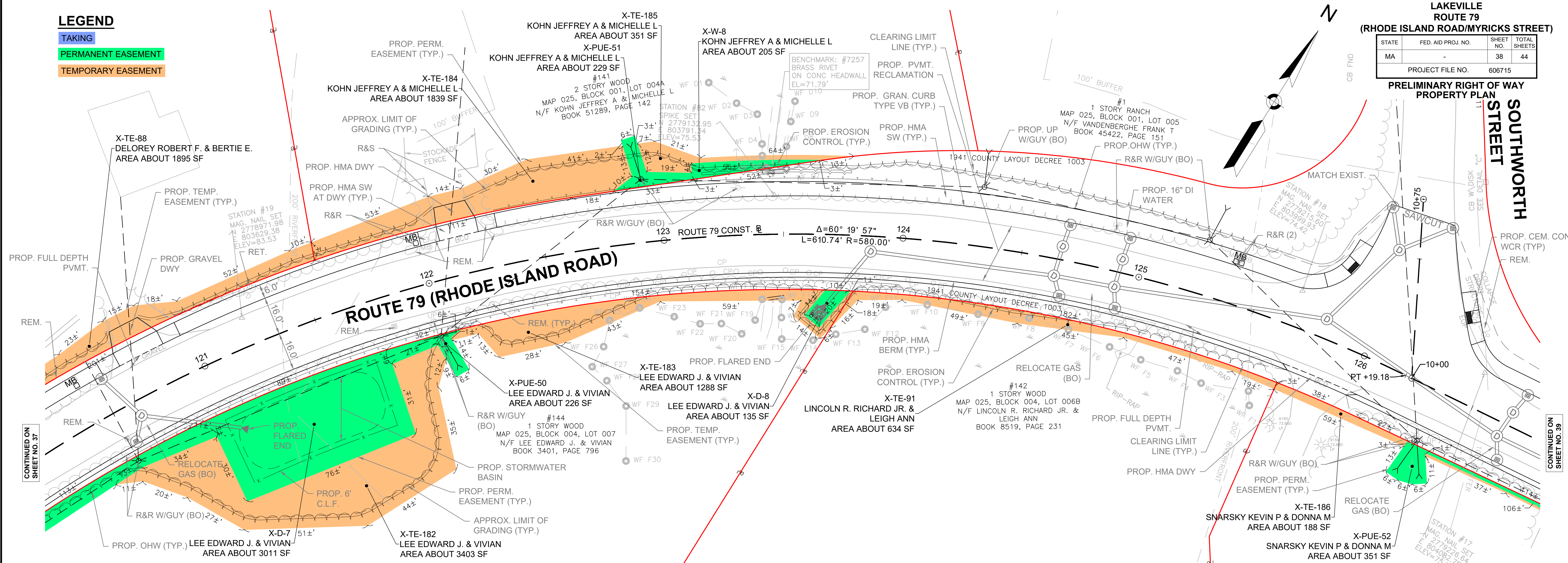
- TAKING
- PERMANENT EASEMENT
- TEMPORARY EASEMENT

**LAKEVILLE
ROUTE 79
(RHODE ISLAND ROAD/MYRICKS STREET)**

STATE	FED. AID PROJ. NO.	SHEET NO.	TOTAL SHEETS
MA	-	38	44
PROJECT FILE NO.		606715	

**PRELIMINARY RIGHT OF WAY
PROPERTY PLAN**

**SOUTHWORTH
STREET**



CONTINUED ON
SHEET NO. 37

CONTINUED ON
SHEET NO. 39

CONTINUED ON
SHEET NO. 37

CONTINUED ON
SHEET NO. 39

STA 126+21.88 ROUTE 79 =
STA ??? SOUTHWORTH STREET

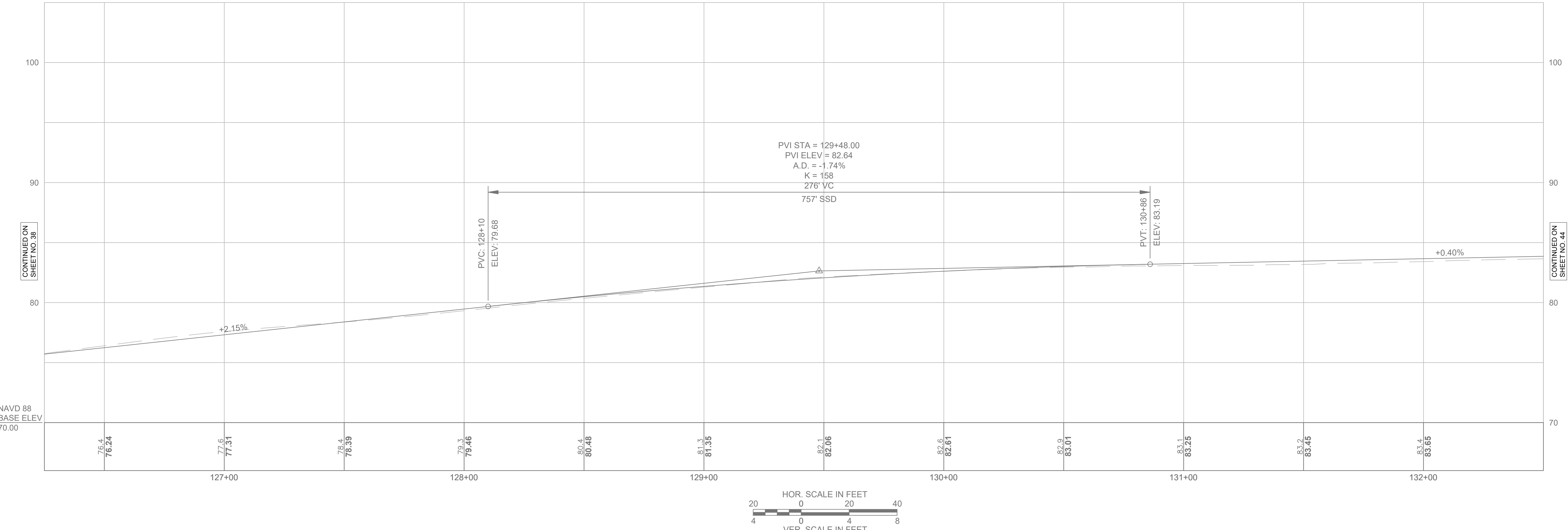
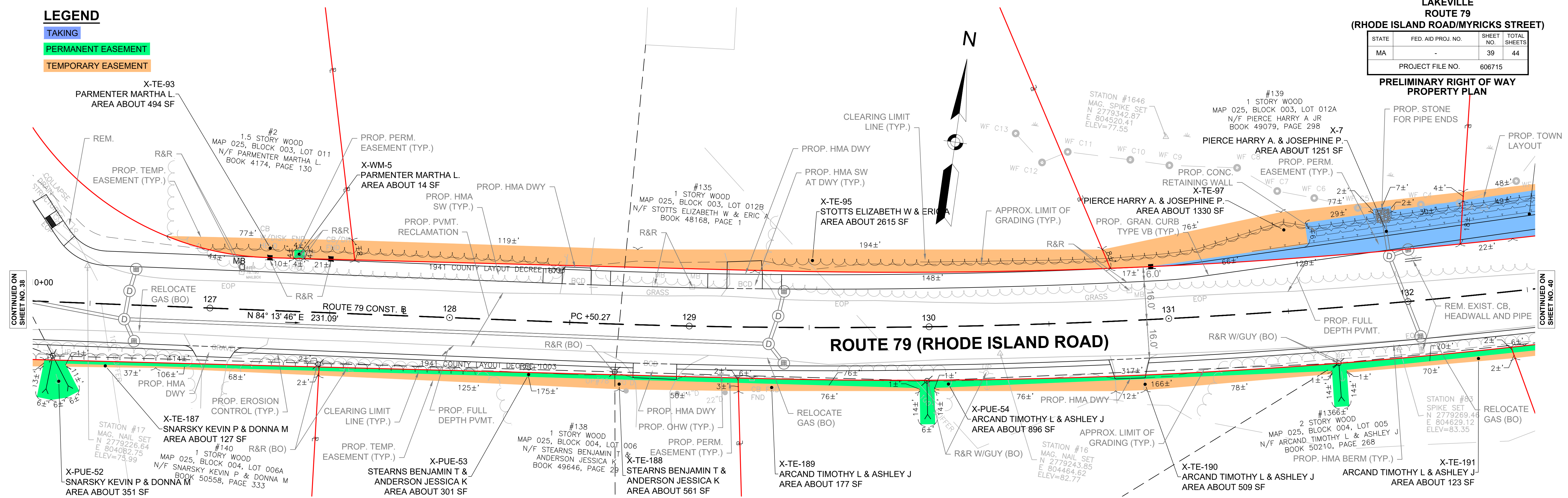
LEGEND

- TAKING
- PERMANENT EASEMENT
- TEMPORARY EASEMENT

**LAKEVILLE
ROUTE 79
(RHODE ISLAND ROAD/MYRICKS STREET)**

STATE	FED. AID PROJ. NO.	SHEET NO.	TOTAL SHEETS
MA	-	39	44
PROJECT FILE NO.		606715	

**PRELIMINARY RIGHT OF WAY
PROPERTY PLAN**



**LAKEVILLE
ROUTE 79
(RHODE ISLAND ROAD/MYRICKS STREET)**

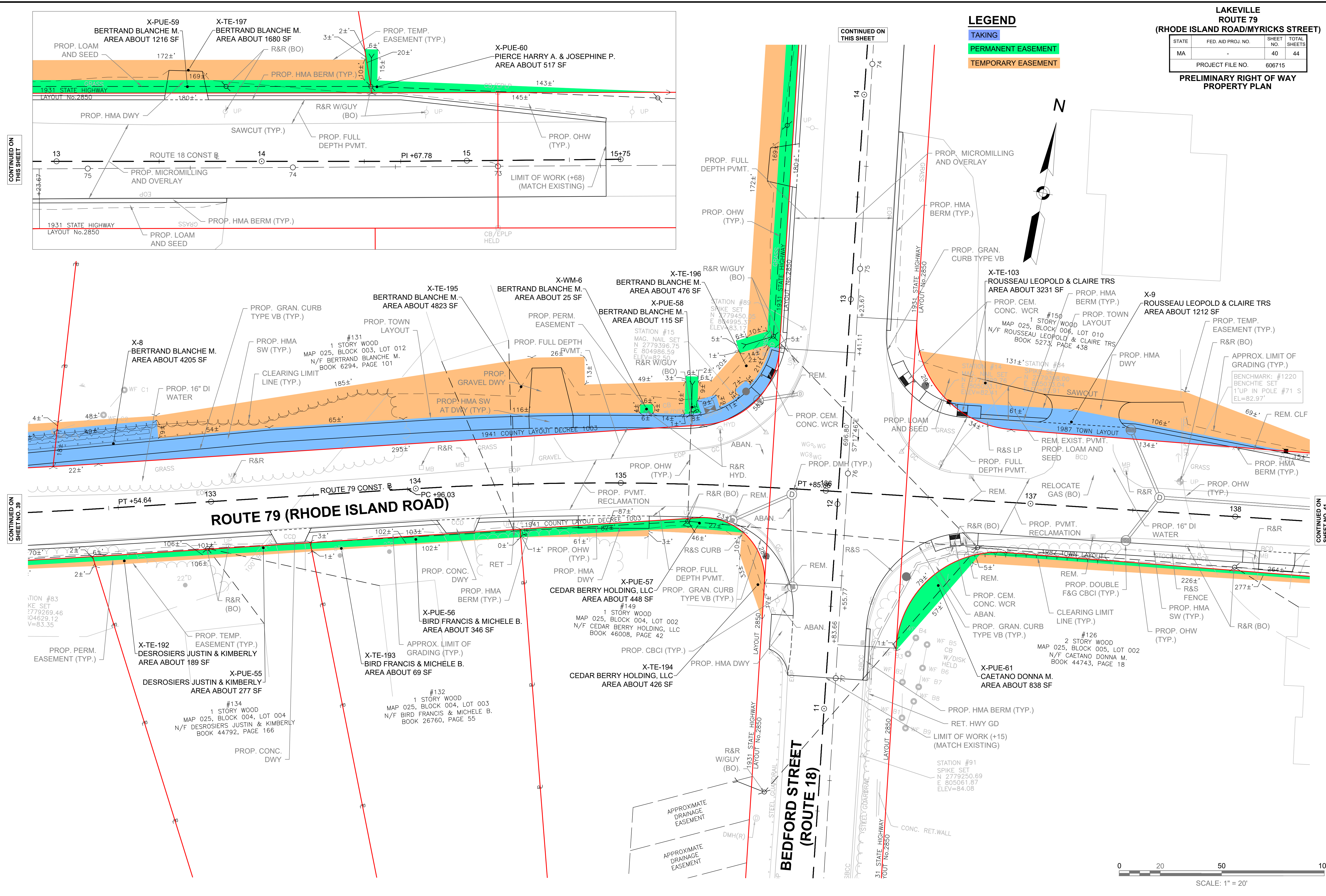
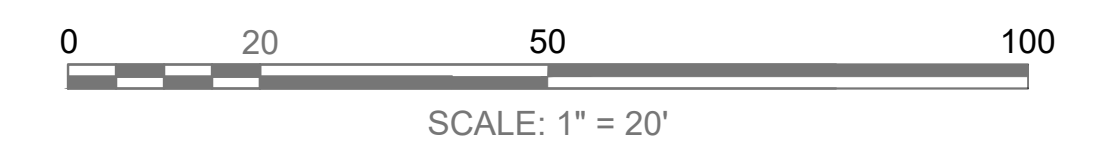
STATE	FED. AID PROJ. NO.	SHEET NO.	TOTAL SHEETS
MA	-	40	44

PROJECT FILE NO. 606715
**PRELIMINARY RIGHT OF WAY
PROPERTY PLAN**

LEGEND

- TAKING
- PERMANENT EASEMENT
- TEMPORARY EASEMENT

N



CONTINUED ON THIS SHEET

CONTINUED ON SHEET NO. 39

CONTINUED ON THIS SHEET

CONTINUED ON SHEET NO. 41

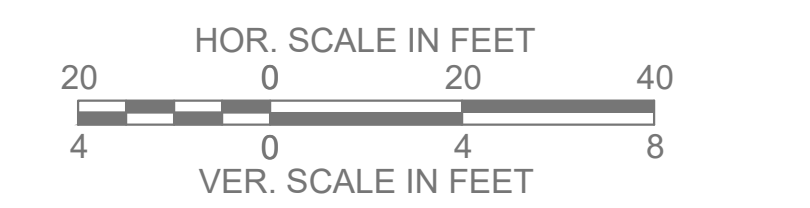
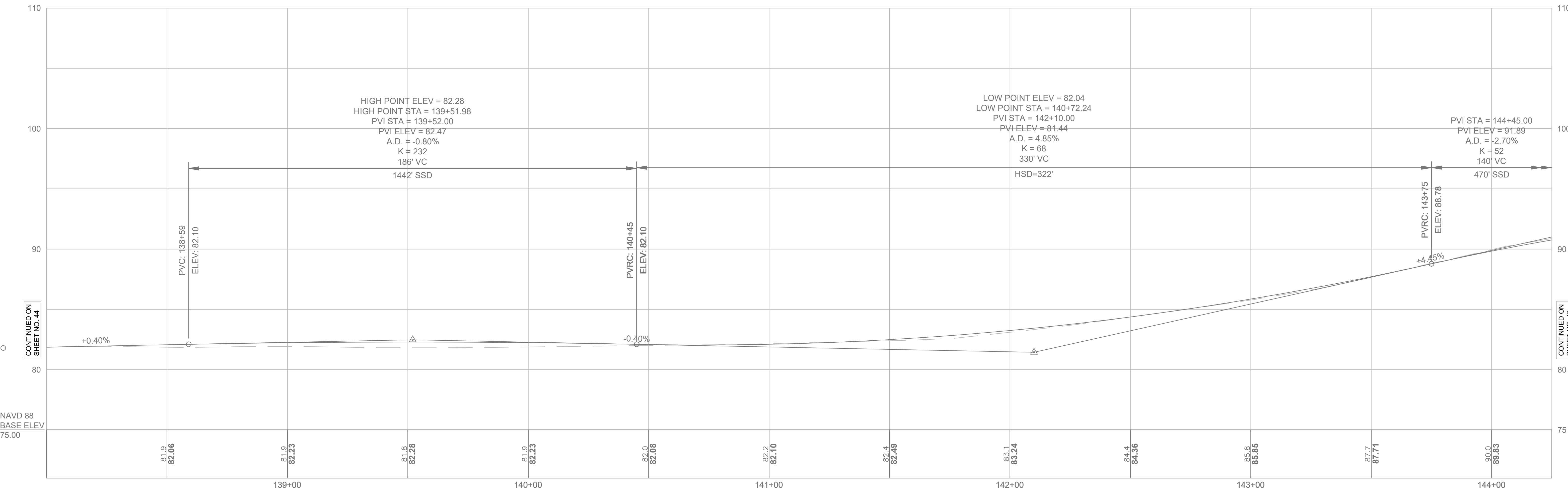
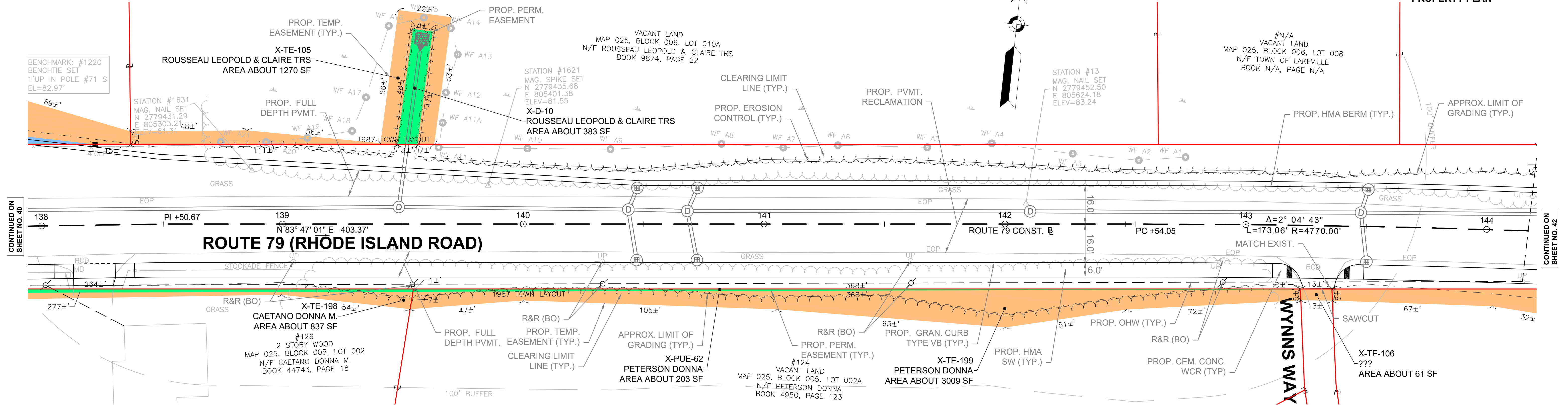
LEGEND

- TAKING
- PERMANENT EASEMENT
- TEMPORARY EASEMENT

**LAKEVILLE
ROUTE 79
(RHODE ISLAND ROAD/MYRICKS STREET)**

STATE	FED. AID PROJ. NO.	SHEET NO.	TOTAL SHEETS
MA	-	41	44

PROJECT FILE NO. 606715
**PRELIMINARY RIGHT OF WAY
PROPERTY PLAN**



CONTINUED ON
SHEET NO. 40

CONTINUED ON
SHEET NO. 42

CONTINUED ON
SHEET NO. 44

CONTINUED ON
SHEET NO. 42

NAVD 88
BASE ELEV
75.00

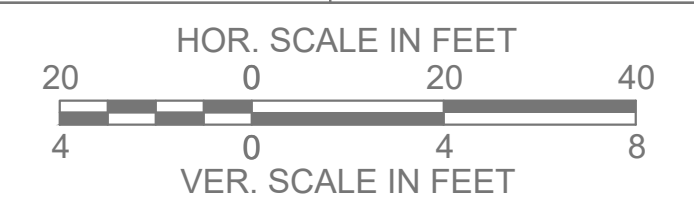
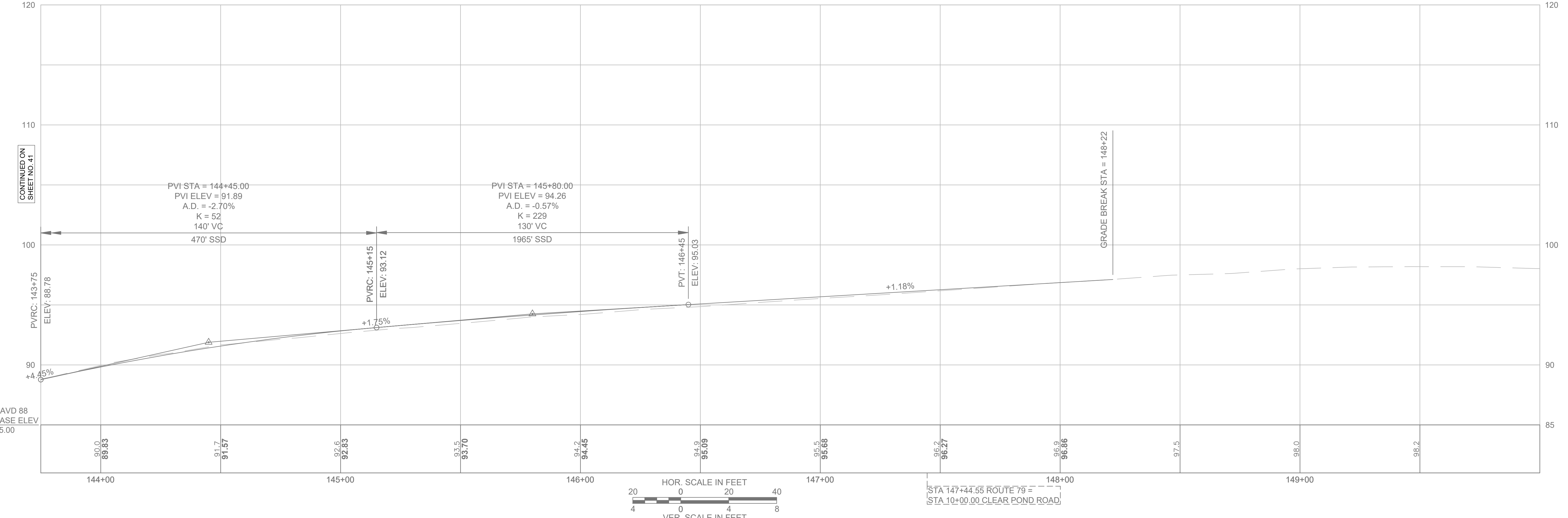
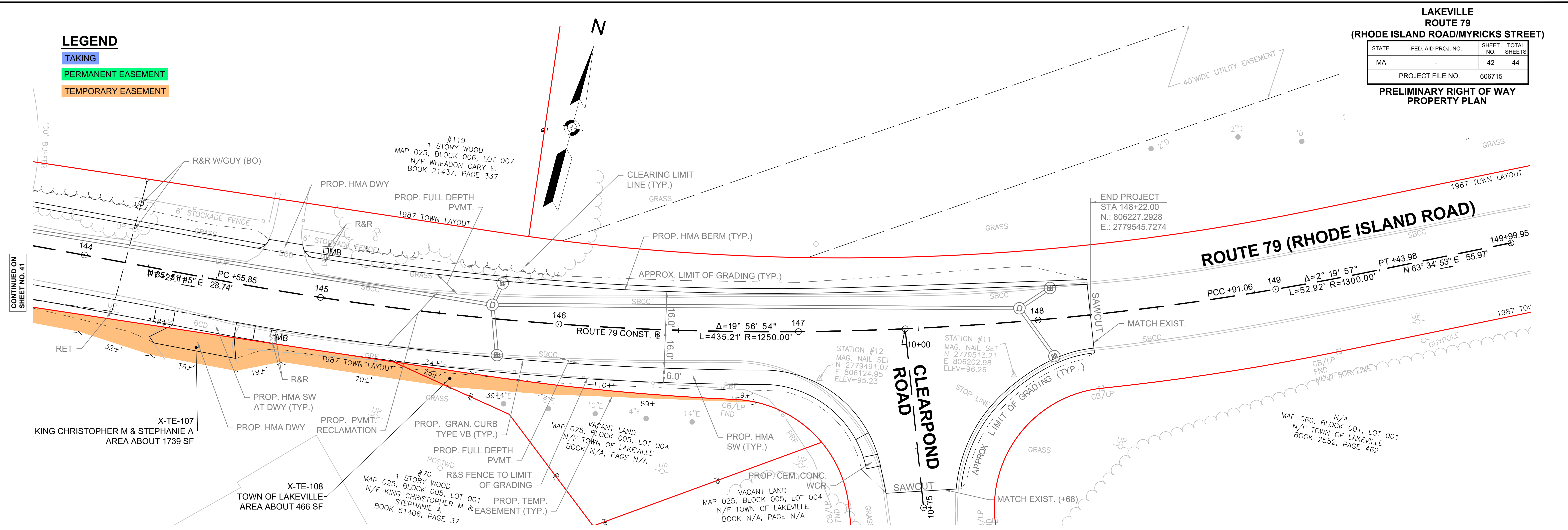
LAKEVILLE
ROUTE 79
(RHODE ISLAND ROAD/MYRICKS STREET)

STATE	FED. AID PROJ. NO.	SHEET NO.	TOTAL SHEETS
MA	-	42	44

PROJECT FILE NO. 606715
PRELIMINARY RIGHT OF WAY
PROPERTY PLAN

LEGEND

- TAKING
- PERMANENT EASEMENT
- TEMPORARY EASEMENT



STA 147+44.55 ROUTE 79 =
STA 10+00.00 CLEAR POND ROAD