

# The Commonwealth of Massachusetts

## Local Election Districts Review Commission

c/o Elections Division

One Ashburton Place, Room 1705

Boston, Massachusetts 02108

Evagelia Fabian, Chair  
Select Board  
346 Bedford St.  
LAKEVILLE, MA 02347

**RECEIVED**  
JAN 18 2022  
**SELECTMEN'S OFFICE**

January 11, 2022

Received  
JAN 18 2022  
Lakeville Town Clerk

Dear Select Board Chair:

At a meeting held on October 27, 2021, the Local Election Districts Review commission considered the submission re-dividing LAKEVILLE into precincts.

The Commission is pleased to inform you that this division meets the requirements of Massachusetts General Laws chapter 54, section 6, and is otherwise consistent with law and has thus been approved by the Commission. Please note that the effective date of your new precincts was December 31, 2021.

Thank you for your cooperation in this matter.

Sincerely,

LOCAL ELECTION DISTRICTS  
REVIEW COMMISSION

Hon. William Francis Galvin

Hon. Bradley H. Jones, Jr.

Beth Huang



**TOWN OF LAKEVILLE**  
**OFFICE OF THE BOARD OF SELECTMEN**  
346 Bedford Street  
Lakeville, Massachusetts 02347  
Telephone 508-946-8803

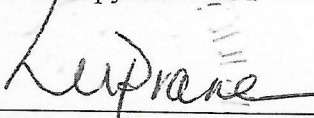
October 13, 2021

Local Election Districts Review Commission  
Office of the Secretary of the Commonwealth  
c/o Elections Division  
One Ashburton Place, Room 1705  
Boston, MA 02108


**RE: TOWN OF LAKEVILLE - 2020 RE-PRECINCTING**


We, the undersigned, hereby certify that at a meeting held on October 12, 2021, the Board of Selectmen voted to accept as presented by the Town Clerk, the 2020 Re-Precincting Plan for the Town of Lakeville, including the enclosed map, legal description and block listings.


:  
A true copy. ATTEST

  
\_\_\_\_\_  
Lillian M. Drane, Town Clerk

SIGNED:

  
\_\_\_\_\_  
Evagelia Fabian, Chairman

  
\_\_\_\_\_  
Richard LaCamera

  
\_\_\_\_\_  
Lorraine Carboni



# TOWN OF LAKEVILLE

## OFFICE OF THE BOARD OF SELECTMEN

346 Bedford Street  
Lakeville, Massachusetts 02347  
Telephone 508-946-8803

### Lakeville Legal Boundary Description

#### Lakeville Precinct 1

All of that portion of Plymouth County bounded and described as follows: Beginning at the point of intersection of Bristol/Plymouth County line and Long Pond shoreline, and proceeding northerly along Bristol/Plymouth County line to Myricks Street, and proceeding easterly along Myricks Street to Kingman Street, and proceeding southerly along Kingman Street to Montgomery Street, and proceeding easterly along Montgomery Street to Hill Street, and proceeding easterly along Hill Street to Pickens Street, and proceeding southerly along Pickens Street to Kingman Street, and proceeding southerly along Kingman Street to the Alfred M Bessette Memorial Highway, and proceeding easterly along the Alfred M Bessette Memorial Highway to Hathaway Brook, and proceeding easterly along Hathaway Brook to Long Pond shoreline, and proceeding southeasterly along Long Pond shoreline to the point of beginning.

#### Lakeville Precinct 2

All of that portion of Plymouth County bounded and described as follows: Beginning at the point of intersection of Myricks Street and Kingman Street, and proceeding easterly along Myricks Street and the Bristol/Plymouth County line and the Taunton/Lakeville town line to Rhode Island Road, and proceeding easterly along Rhode Island Road to Crooked Lane, and proceeding southerly along Crooked Lane to Bedford Street, and proceeding southerly along Bedford Street to stream/river, and proceeding easterly along stream/river to the Assawompset Pond shoreline, and proceeding easterly along Assawompset Pond shoreline to Nemasket River, and proceeding southerly along the Middleborough/Lakeville town line to the Rochester/Lakeville town line, and proceeding westerly along Rochester/Lakeville town line to the Freetown/Lakeville town line, and proceeding westerly along the Bristol/Plymouth County line and the Freetown/Lakeville town line to Long Pond shoreline to Hathaway Brook, and proceeding westerly along Hathaway Brook to Alfred M Bessette Memorial Highway, and proceeding northerly along Alfred M Bessette Memorial Highway to Kingman Street, and proceeding northerly along Kingman Street to Pickens Street, and proceeding easterly along Pickens Street to Hill Street, and proceeding northerly along Hill Street to Montgomery Street, and proceeding westerly along Montgomery Street to Kingman Street, and proceeding northerly along Kingman Street to the point of beginning.

#### Lakeville Precinct 3

All of that portion of Plymouth County bounded and described as follows: Beginning at the point of intersection of Poquoy Brook and Middleborough/Lakeville/Taunton town line, and proceeding southerly along Poquoy Brook to Middleborough/Lakeville town line, and proceeding southerly along Middleborough/Lakeville town line to Nemasket River, and proceeding southerly along Nemasket River to the Assawompset Pond shoreline, and proceeding westerly along Assawompset Pond shoreline to stream/river, and proceeding westerly along stream/river to Bedford Street, and proceeding northerly along Bedford Street to Crooked Lane, and proceeding westerly along Crooked Lane to Rhode Island Road, and proceeding southerly along Rhode Island Road to Taunton/Lakeville town line and the Bristol/Plymouth County line, and proceeding northerly along Taunton/Lakeville town line and the Bristol/Plymouth County line to the point of beginning.